

## Appendices

## Appendix A

### 2015 Erosion Site Photos



**Photo 1.** *Site 1.* Historic meander in right overbank (photo is looking upstream)



**Photo 2.** *Site 2.* Historic meander





**Photo 3.** Site 3. Over-widened stream reach



**Photo 4.** Site 4. Unvegetated overbanks contributing to stream





**Photo 5.** *Site 5.* Minor to moderate erosion on steep bank



**Photo 6.** *Site 6.* Erosion around bridge abutments





**Photo 7.** *Site 8.* Erosion around bridge abutments



**Photo 8.** *Site 9.* Erosion around bridge abutments





**Photo 9.** *Site 10.* Incised stream bed



**Photo 10.** *Site 11.* Minor to moderate erosion on outside of bank meander





**Photo 11.** *Site 12.* Minor to moderate erosion on stream bank



**Photo 12.** *Site 13.* Minor to moderate erosion on outside of bank meander





**Photo 13.** *Site 14.* Eroded culvert outfall



**Photo 14.** *Site 15.* Minor to moderate erosion on outside of stream bend





**Photo 15.** *Site 16.* Significant erosion on outside of stream bend



**Photo 16.** *Site 17.* Minor to moderate erosion on outside of stream bend





**Photo 17.** *Site 18.* Large woody debris in stream



**Photo 18.** *Site 19.* Large woody debris in stream





**Photo 19.** *Site 20.* Meander in process of being cut off



**Photo 20.** *Site 21.* Over-widened stream reach



## Appendix B

### Historical Aerial Photos



Barr Footer: ArcGIS 10.3.1\_2016-01-08 14:54 File: I:\Client\Bassett\Creek\_Work\_Orders\2015\Plymouth\_Creek\_Feasibility\_Study\Maps\PhaseI\SA\Appendix\_B\Figure\_B-1\_Historic\_Alignments.mxd User: iv



- Historical Channel Centerlines**
- 1947
  - 1953
  - 1957
  - 1984
  - 1991
  - 1997
  - 2002
  - 2015

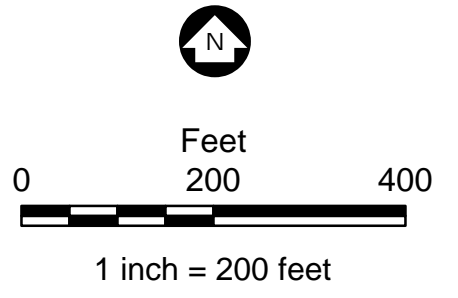


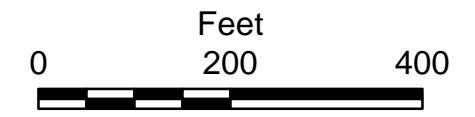
Figure B-1  
APPENDIX B  
HISTORIC CHANNEL ALIGNMENTS  
Plymouth Creek  
Plymouth, MN



Barr Footer: ArcGIS 10.3.1, 2016-01-08 12:55 File: I:\Client\Bassett\Creek\Work\_Orders\2015\Plymouth Creek Feasibility Study\Maps\Phase\ESA\Appendix\_B\Figure B-2 1947 Alignment.mxd User: iv



— 1947 Channel Alignment




1 inch = 200 feet

Figure B-2

APPENDIX B  
1947 CHANNEL ALIGNMENT  
Plymouth Creek  
Plymouth, MN



Barr Footer: ArcGIS 10.3.1, 2016-01-08 12:57 File: I:\Client\Bassett\Creek\Work\_Orders\2015\Plymouth\_Creek\_Feasibility\_Study\Maps\Phase\ESA\Appendix\_B\Figure B-3 1953 Alignment.mxd User: iv



— 1953 Channel Alignment

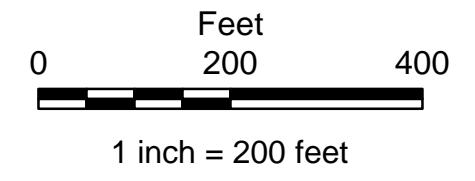


Figure B-3

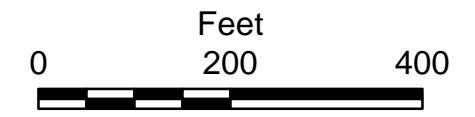
APPENDIX B  
1953 CHANNEL ALIGNMENT  
Plymouth Creek  
Plymouth, MN



Barr Footer: ArcGIS 10.3.1, 2016-01-08 13:02 File: I:\Client\Bassett\Creek\Work\_Orders\2015\Plymouth\_Creek\_Feasibility\_Study\Maps\Phase\ESA\Appendix\_B\Figure B-4 1957 Alignment.mxd User: iv



1957 Channel Alignment



1 inch = 200 feet

Figure B-4

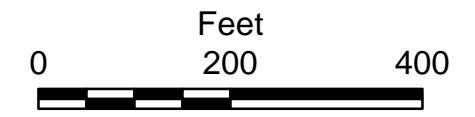
APPENDIX B  
1957 CHANNEL ALIGNMENT  
Plymouth Creek  
Plymouth, MN



Barr Footer: ArcGIS 10.3.1, 2016-01-08 13:03 File: I:\Client\Bassett\Creek\Work\_Orders\2015\Plymouth\_Creek\_Feasibility\_Study\Maps\Phase1\ESA\Appendix\_B\Figure B-5 1984\_Channel\_Alignment.mxd User: iv



1984 Channel Alignment



1 inch = 200 feet


Figure B-5

APPENDIX B  
1984 CHANNEL ALIGNMENT  
Plymouth Creek  
Plymouth, MN

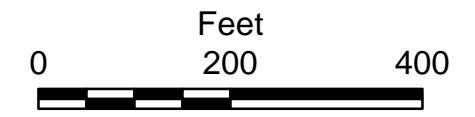
Imagery: HIG, 2015



Barr, Footer, ArcGIS 10.3.1, 2016-01-08 13:04 File: I:\Client\Bassett\Creek\Work\_Orders\2015\Plymouth\_Creek\_Feasibility\_Study\Maps\Phase\ESA\Appendix\_B\Figure B-6 1991\_Channel\_Alignment.mxd User: iv



— 1991 Channel Alignment



1 inch = 200 feet

Figure B-6

APPENDIX B  
1991 CHANNEL ALIGNMENT  
Plymouth Creek  
Plymouth, MN



Barr, Footer, ArcGIS 10.3.1, 2016-01-08 13:05 File: I:\Client\Bassett\Creek\Work\_Orders\2015\Plymouth Creek Feasibility Study\Maps\Phase\ESA\Appendix B\Figure B-7 1997 Alignment.mxd User: iv



— 1997 Channel Alignment

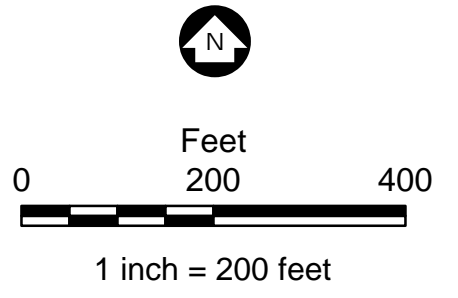
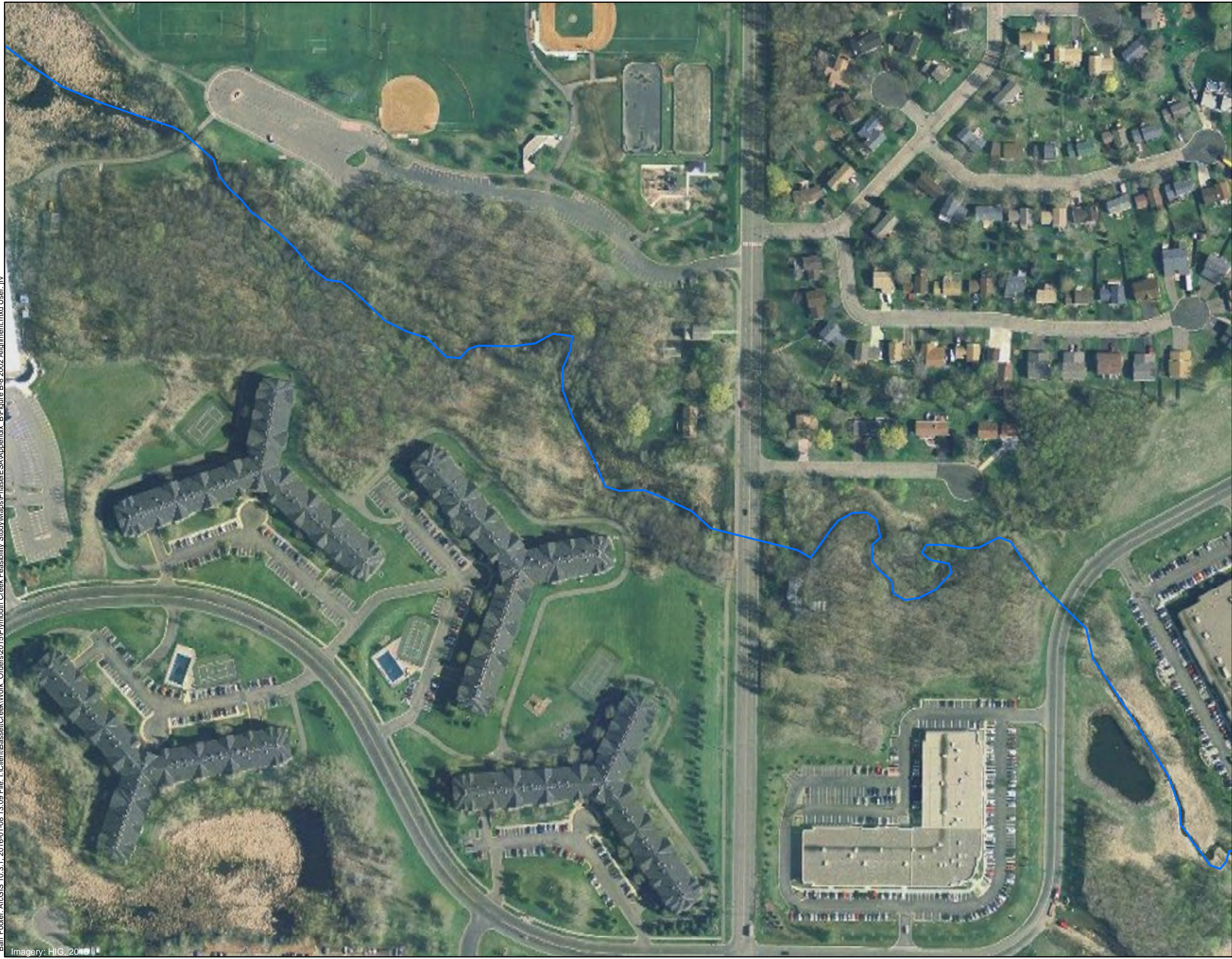


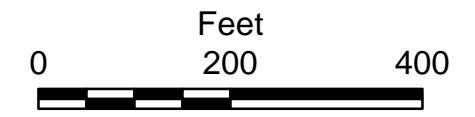
Figure B-7  
APPENDIX B  
1997 CHANNEL ALIGNMENT  
Plymouth Creek  
Plymouth, MN



Barr, Footer, ArcGIS 10.3.1, 2016-01-08 13:09 File: I:\Client\Bassett\Creek\Work\_Orders\2015\Plymouth\_Creek\_Feasibility\_Study\Maps\Phase\ESA\Appendix\_B\Figure B-8 2002 Alignment.mxd User: iv



— 2002 Channel Alignment



1 inch = 200 feet

Figure B-8

APPENDIX B  
2002 CHANNEL ALIGNMENT  
Plymouth Creek  
Plymouth, MN

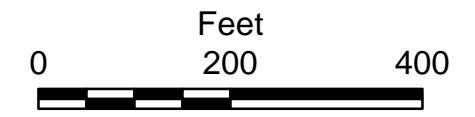
Imagery: HIG, 2015



Barr, Footer, ArcGIS 10.3.1, 2016-01-08 13:12 File: I:\Client\Bassett\Creek\Work\_Orders\2015\Plymouth\_Creek\_Feasibility\_Study\Maps\Phase\ESA\Appendix\_B\Figure\_B-9\_2015\_Channel\_Alignment.mxd User: iv



— 2015 Channel Alignment



1 inch = 200 feet

Figure B-9

APPENDIX B  
2015 CHANNEL ALIGNMENT  
Plymouth Creek  
Plymouth, MN



## Appendix C

### Phase I Assessment



## **Phase I Environmental Site Assessment**

***Plymouth Creek from Plymouth Creek Park to Annapolis Lane***

***Plymouth, Minnesota***

***November 2015***

Prepared for  
Bassett Creek Watershed Management Commission

November 5, 2015

# Phase I Environmental Site Assessment

## Plymouth Creek from Plymouth Creek Park to Annapolis Lane Plymouth, Minnesota November 2015

### Contents

1.0	Introduction .....	1
1.1	Purpose.....	1
1.2	Scope of Services.....	1
1.3	Significant Assumptions.....	2
1.4	Limitations, Exceptions, and Data Gaps.....	3
1.5	Special Terms and Conditions .....	3
1.6	User Reliance .....	4
2.0	Site Description .....	5
2.1	Location and Legal Description.....	5
2.2	Property Setting and Land Use .....	5
2.3	User-Provided Information .....	5
3.0	Findings and Opinions.....	6
3.1	Definitions.....	6
3.2	Findings and Opinions.....	7
4.0	Conclusions.....	8
4.1	Deviations.....	8
5.0	References .....	9
6.0	Signature and Qualifications of Environmental Professional .....	11

## List of Tables

Table 1	Property and Adjoining Property Regulatory Status
Table 2	Surrounding Area Regulatory Status

## List of Figures

Figure 1	Property Location Map
Figure 2	Property Layout Map
Figure 3	Utility Lines

## List of Appendices

Appendix A	Phase I Documentation
Appendix B	Property Inspection Photographs
Appendix C	Historical Documentation (on CD)
Appendix D	Regulatory Records Documentation (on CD)
Appendix E	City of Plymouth Records (on CD)
Appendix F	User Interview (on CD)
Appendix G	Qualifications (on CD)



# 1.0 Introduction

Barr Engineering Co. (Barr) was retained by the Bassett Creek Watershed Management Commission (BCWMC) to complete a Phase I Environmental Site Assessment (Assessment) of an approximately 2,800-foot long reach of Plymouth Creek. The property is located in the SE  $\frac{1}{4}$  of Section 16, NE  $\frac{1}{4}$  of NE  $\frac{1}{4}$  of Section 21, and NW  $\frac{1}{4}$  of NW  $\frac{1}{4}$  of Section 22, T118N, R22W, in the City of Plymouth, Hennepin County, Minnesota (Property). The Property location is shown on Figure 1.

This report summarizes the findings, opinions, and conclusions of the Assessment. Detailed descriptions of the Property setting, utility information, land-use history, regulatory history, and current Property conditions and features are presented in the Phase I documentation in Appendix A. Informational resources are described in Section 5 of this report and are assigned unique reference numbers, which are used throughout the report and Appendix A.

Barr has performed this Assessment in conformance with ASTM, International (ASTM) Practice E 1527-13 (Practice). No intentional deviations from the Practice were made in performing this Assessment except as described in Section 1.4. In following the Practice, this Assessment also complies with the U.S. Environmental Protection Agency 40 CFR Part 312 Standards and Practices for All Appropriate Inquiries; Final Rule.

## 1.1 Purpose

The purpose of the Assessment is to identify recognized environmental conditions (RECs) in connection with the Property as defined by the Practice and discussed in the findings and opinions section of the report, and to support planning for a streambank stabilization project. The details of the stabilization project are not yet defined but are anticipated to include measures such as bank flattening, rip rap placement, root wad installation and rock/log vane installation. It is anticipated that the channel alignment will not be changed as part of the stabilization project. As such, the channel, banks and areas immediately surrounding are the focus of the Assessment.

## 1.2 Scope of Services

The Assessment involved completion of the following five components described in Section 7 of the Practice: records review, site reconnaissance, interviews, reporting, and file reviews. The following tasks were completed during the Assessment. The details of each task are described below and in Appendix A.

### Records Review

- A Regulatory Database Report was obtained and federal, state, and readily available tribal records databases were reviewed.
- USGS topographic maps were reviewed and used to determine physical setting information.
- Discretionary physical setting sources including Minnesota Department of Health well and boring records for wells in the Property vicinity and a published geological report were reviewed and used to determine physical setting information.

- Historical aerial photographs; historical maps; reverse city directories; zoning, and tax assessor's records; and a plat map were reviewed for the Property and surrounding land.
- A fire insurance map search was conducted and no fire insurance maps were available for the Property.
- Fire department records were reviewed.
- The Minnesota Pollution Control Agency's (MPCA) What's in My Neighborhood (WIMN) was reviewed to supplement regulatory data.

#### Site Reconnaissance

- A visual inspection was conducted of the exterior features on the Property. Current conditions with respect to land use; chemical and waste storage, use, and disposal; facility operations and equipment; utilities; and evidence of potential releases of petroleum products or hazardous substances were documented, if observed. Evidence of historical uses or conditions, if encountered, was also documented. Current land-use and occupants of neighboring properties were documented during the site visit.

#### Interviews

- Interviews were conducted with the Property owner, the City of Plymouth public works department, and the City of Plymouth fire department.

#### Evaluation and Report Preparation

- This report was prepared to document the resources used during completion of the Assessment and to describe the findings, opinions, and conclusions of the Assessment.

#### File Review

- The Property was not identified on any of the standard environmental record sources, so a file review was not conducted.
- The adjoining property, 3540 Fernbrook Avenue N. was identified in the LUAST database, groundwater contamination was not identified; therefore a file review was not conducted.

## **1.3 Significant Assumptions**

The following significant assumptions were made to complete the Assessment:

- The detailed history of ownership and land-use to satisfy the requirements and purpose of the Assessment was determined from the activities listed in Section 1.2, Scope of Work, and a title review was not needed. Lack of a title review is not a significant data gap.
- Property boundaries do not follow typical property boundaries, therefore the Property has been assumed to include the creek channel and banks from where the creek crosses under the pedestrian bridge to the west side of Annapolis Lane (Figure 2).

## 1.4 Limitations, Exceptions, and Data Gaps

The following limitations and exceptions are associated with this Assessment:

- Gaps of greater than five years in historical documentation are present, and are summarized in the following table.

Date Range	Property Changes
Prior to 1856	Historical documentation was not readily ascertainable; therefore, changes in general Property land-uses are unknown.
1856 to 1873 1873 to 1896 1902 to 1913 1914 to 1937 1940 to 1947 1947 to 1953 1957 to 1964	Gaps greater than five years in historical documentation are present; however, general Property land-uses did not change during the time periods.

Potentially Significant Data Gap	Sources of Information Consulted to Address Data Gap	Opinion on Significance of Data Gap
<p><b>One of the Property owners was not interviewed.</b></p> <p>The owner of parcel 22-118-22-22-0030, to the east of Fernbrook Lane which intersects the creek was not contacted. Stabilization work is proposed to occur on this parcel in the future.</p>	<p>Historical documentation including aerial photographs, topographic maps, local street directories, zoning records, HIG Report, and the site visit were used to address the data gap. The City of Plymouth has a conservation easement agreement with the parcel owner.</p>	<p>This is a significant data gap. Prior to commencement of any bank stabilization efforts on this parcel it is recommended the owner be interviewed.</p>

## 1.5 Special Terms and Conditions

The Assessment was conducted in accordance with an Agreement between Barr and BCWMC.

The scope of the Assessment did not involve the collection and analysis of any type of sample. The Assessment did not involve completion of any surveys or the offering of any opinions or advice with respect to structural engineering matters, asbestos-containing materials, radon, lead-based paint, lead in drinking water, wetlands, compliance with environmental regulations, cultural and historic resources, industrial hygiene, health and safety, ecological resources, endangered species, indoor air quality, biological agents, mold, or other conditions that are beyond the scope of the Practice.

Barr has performed its work in a manner consistent with the care and skill ordinarily exercised by members of the environmental profession under similar budget and time constraints. Within this context,

---

Barr assumes responsibility for its own observations, along with its interpretation of the information gathered. No other warranty is made or intended.

Because Barr was not retained to verify information, Barr assumes no responsibility for the accuracy of information that it obtained from other sources including, without limitation, regulatory and government agencies, persons interviewed about the Property, and vendors of public data. Performance of the Practice is intended to reduce, but will not eliminate uncertainty regarding the presence of recognized environmental conditions on the Property. To the extent that Barr does not identify recognized environmental conditions on the Property, Barr's opinions in the report are not representations that the Property is free of such conditions. Under no circumstances can Barr represent or warrant that releases of hazardous substances or petroleum products do not exist on the Property.

## **1.6 User Reliance**

The Assessment has been prepared for the exclusive use of BCWMC, herein referred to as the "Users". No others may rely on the Assessment without obtaining a formal authorization in the form of a reliance letter from Barr. Barr will provide reliance letters for additional parties only if authorized by the Users.

---

## 2.0 Site Description

### 2.1 Location and Legal Description

The Property is located in the SE  $\frac{1}{4}$  of Section 16, NE  $\frac{1}{4}$  of NE  $\frac{1}{4}$  of Section 21, and NW  $\frac{1}{4}$  of NW  $\frac{1}{4}$  of Section 22, T118N, R22W, in the City of Plymouth, Hennepin County, Minnesota (Property). The Property is approximately 2,800 feet long and 6.47 acres in size, which includes a 50-foot buffer from the centerline of the creek. The Property boundaries are shown on Figure 2.

### 2.2 Property Setting and Land Use

Topography of the Property generally slopes inward towards the creek channel and slopes to the southeast. The channel is incised approximately one to five feet on average. The shallow groundwater flow direction at the Property is considered to be southwest towards Medicine Lake (Refs. 1e, 2a).

The Property is a stream corridor. The parcels which intersect the creek are zoned public/institutional and multiple family. No buildings are located on the Property. Historically agricultural land existed on the Property and adjacent properties.

The current use of adjoining properties includes single and multi-unit residential neighborhood to the south, east and northeast, undeveloped marsh land to the west and a public park to the northwest.

Additional descriptions of the Property setting and land-use are presented in Appendix A.

### 2.3 User-Provided Information

As detailed in Section 6 of the Practice, the User has responsibilities associated with identifying possible recognized environmental conditions in connection with the Property. Barr provided a User Questionnaire on November 4, 2015 to facilitate gathering information required by the Practice. The completed User Questionnaire is included in Appendix F.

The User has no knowledge of any environmental liens or activity and use limitations against the Property, nor any specialized knowledge or experience that is material to identifying recognized environmental conditions in connection with the Property. Since no sale is pending or imminent, no information was provided to the environmental professional regarding the relationship between a potential purchase price and fair market value. Property valuation is not part of the scope of this Assessment. The User did not report conditions indicative of releases or threatened releases, any obvious indicators that point to the presence or likely presence of contamination at the Property, or specialized knowledge about the Property related to the items listed in Section 6 of the Practice (Ref. 4h, Appendix F).

## 3.0 Findings and Opinions

This section summarizes observations regarding the presence of hazardous substances or petroleum products on the Property (findings) and discusses the basis for concluding if a finding is or is not a recognized environmental condition.

### 3.1 Definitions

*Finding* – For the purpose of this Assessment, a finding is an observation regarding the presence of hazardous substances or petroleum products on the Property which may be considered a recognized environmental condition, a historical recognized environmental condition, or de minimis condition.

*Recognized environmental condition (REC)* - A REC is defined by the Practice as “the presence or likely presence of any hazardous substances or petroleum products in, on, or at a property: (1) due to release to the environment; (2) under conditions indicative of a release to the environment; or (3) under conditions that pose a material threat of a future release to the environment. De minimis conditions are not recognized environmental conditions.”

*Historical recognized environmental condition (HREC)* - An HREC is defined by the Practice as “a past release of any hazardous substances or petroleum products that has occurred in connection with the property and has been addressed to the satisfaction of the applicable regulatory authority or meeting unrestricted use criteria established by a regulatory authority, without subjecting the property to any required controls (for example, property use restrictions, activity and use limitations, institutional controls, or engineering controls). Before calling the past release a historical recognized environmental condition, the environmental professional must determine whether the past release is a recognized environmental condition at the time the Phase I Environmental Site Assessment is conducted (for example, if there has been a change in the regulatory criteria). If the EP considers the past release to be a recognized environmental condition at the time the Phase I ESA is conducted, the condition shall be included in the conclusions section of the report as a recognized environmental condition.”

*Controlled recognized environmental condition (CREC)* – A CREC is defined by the Practice as “a recognized environmental condition resulting from a past release of hazardous substances or petroleum products that has been addressed to the satisfaction of the applicable regulatory authority (for example, as evidenced by the issuance of a no further action letter or equivalent, or meeting risk-based criteria established by regulatory authority), with hazardous substances or petroleum products allowed to remain in place subject to the implementation of required controls (for example, property use restrictions, activity and use limitations, institutional controls, or engineering controls). A condition considered by the environmental professional to be a controlled recognized environmental condition shall be listed in the findings section of the Phase I Environmental Site Assessment report, and as a recognized environmental condition in the conclusions section of the Phase I Environmental Site Assessment report.”

*Recognized environmental condition (REC)* - For the purpose of this Assessment, a REC is the presence or likely presence of any hazardous substances, pollutants, contaminants, petroleum and petroleum

products, or controlled substances (as defined in 21USC 802) on a property under conditions that indicate an existing release, a past release or a material threat of a release into structures on the property or into the ground, groundwater, or surface water of the property. The term includes hazardous substances or petroleum products even under conditions in compliance with laws. The term is not intended to include de minimis conditions that generally do not present a threat to human health or the environment and that generally would not be the subject of an enforcement action if brought to the attention of appropriate governmental agencies. Conditions determined to be de minimis are not recognized environmental conditions.

*De minimis conditions* – As defined by the Practice, conditions determined to be “de minimis” generally do not present a threat to human health or the environment and generally would not be subject of an enforcement action if brought to the attention of appropriate governmental agencies. De minimis conditions are not considered RECs.

### 3.2 Findings and Opinions

Barr has identified the following findings and developed the following opinions regarding these findings, as summarized in the following table.

Finding ID #	Description of Finding	Opinion with Respect to Finding (REC, CREC, HREC, de minimis)	REC ID #
1	<b>Potential impact to the property from off-site source:</b> 3540 Fernbrook Lane discovered a release of fuel oil 1 & 2 on June 25, 1992 and documented in an excavation report. A No Further Action report was issued on August 2, 1992.	Based on the excavation report filing it is assumed the fuel oil tank was been removed. Additionally, the MPCA Leaks and Tanks Site online database (Ref. 5f) reports that groundwater contamination does not exist, and there was no evidence of petroleum impacts (e.g., oil sheen) observed during the site visit on the bank adjacent to the Property. Therefore, this finding is not a REC.	NA
2	<b>Evidence of on-site dumping:</b> Debris including, one residential hot water heater, a vehicle hub-cap, plastic, cut wood and a yellow boom were observed on the creek bank east of Fernbrook Lane.	The debris observed is consistent with occasional, scattered surface debris commonly found in vacant areas of the urban environment. There was no indication that the debris represent concentrated dumping activities or the presence of a larger volume of subsurface dump area, and there was no visual indication of a potential release of petroleum or hazardous substances. Based on those observations, the debris are viewed as a de minimis conditions and therefore this finding is not a REC.	NA

---

## 4.0 Conclusions

We have performed a Phase I Environmental Site Assessment in conformance with the scope and limitations of ASTM Practice E 1527-13 of the SE ¼ of Section 16, NE ¼ of NE ¼ of Section 21, and NW ¼ of NW ¼ of Section 22, T118N, R22W, in the City of Plymouth, Hennepin County, Minnesota, the Property. Any exceptions to, or deletions from, this Practice are described in Section 1.4 of this report. This assessment has revealed no evidence of recognized environmental conditions in connection with the Property.

### 4.1 Deviations

There were no deletions, deviations from, or additions to the Practice associated with the Assessment other than the limitations and exceptions listed in Section 1.4.



## 5.0 References

The following resources are numbered for use as references.

Ref #	Resource	Years Covered or Item Date
<b>Standard Historical Resources</b>		
1a	Aerial Photographs	1937, 1940, 1947, 1953, 1957, 1964, 1969, 1979, 1984, 1991, 1997, 2003, 2008, 2013
1b	Fire Insurance Maps	Not Available
1c	Property Tax Files	2014
1d	Recorded Land Title Records	Not Reviewed
1e	USGS Topographic Maps	1896, 1902, 1955, 1967, 1972, 1980, 1993, 2013
1f	Local Street Directories	1967, 1972, 1977, 1982, 1988, 1992-1993, 1997-1998, 1999, 2002, 2007, 2012
1g	Building \ Department Records	Not Reviewed
1h	Zoning/Land Use Records	City of Plymouth Zoning Map, dated November 25, 2015
1i	Other Historical Sources: Historical Maps	1856, 1873, 1898, 1913, 1914
1j	Prior Assessments opportunities	Not Available
<b>Discretionary and Non-Standard Physical Setting Sources</b>		
2a	Published Geologic Report Balaban, N.H. 1989. <i>Geologic Atlas Hennepin County, Minnesota</i> . Minnesota Geological Survey.	1989
2b	Soil Survey Staff, Natural Resources Conservation Service, United States Department of Agriculture. Web Soil Survey. Available online at <a href="http://websoilsurvey.nrcs.usda.gov/">http://websoilsurvey.nrcs.usda.gov/</a>	Accessed September 18, 2015
<b>Standard Environmental Record Sources</b>		
3a	HIG Report (Appendix D)	September 15, 2015
3b	<a href="http://www.pca.state.mn.us/index.php/data/wimn-whats-in-my-neighborhood/whats-in-my-neighborhood.html">What's in My Neighborhood? October 5, 2015. Minnesota Pollution Control Agency. October 6, 2015. &lt;http://www.pca.state.mn.us/index.php/data/wimn-whats-in-my-neighborhood/whats-in-my-neighborhood.html&gt;</a>	October 6, 2015
<b>Interviews</b>		
4a	Property Owner/Key Site Manager: <i>Diane Evans, Director of Parks &amp; Recreation, City of Plymouth, 763-509-5201.</i>	October 6, 2015
4b	Public Works/City Engineering: <i>Peter Moen, Sanitary &amp; Storm Utilities Supervisor, 763-509-592, pmoen@plymouthmn.gov</i>	September 22, 2015
4c	Public Works/City Engineering:	October 6, 2015

Ref #	Resource	Years Covered or Item Date
	<i>Ben Scharenbroich, Water Resource Technician 763-509-5527 bscharenbroich@plymouthmn.gov</i>	
4d	Public Works/City Engineering: <i>Derek Asche, Water Resources Manager dasche@plymouthmn.gov</i>	October 6, 2015
4e	Public Works/City Engineering: <i>Scott Newberger, Utilities Manger 763-509-5999 snewberf@plymouthmn.gov</i>	October 6, 2015
4f	City of Plymouth Zoning Authority Zoning map available online at <a href="http://www.plymouthmn.gov/modules/ShowDocument.aspx?documentid=367">http://www.plymouthmn.gov/modules/ShowDocument.aspx?documentid=367</a>	Accessed September 18, 2015
4g	City of Plymouth Fire Department: <i>Name, Position, Phone No.</i>	October 6, 2015
4h	User Representative: Laura Jester, BCWMC Administrator, 952-270-1990 <i>Name, Position, Phone No</i>	November 4, 2015
<b>Supplemental Resources</b>		
5a	Minnesota Department of Health County Well Index. Available online at <a href="http://www.health.state.mn.us/divs/eh/cwi/">http://www.health.state.mn.us/divs/eh/cwi/</a>	Accessed September 18, 2015
5b	Site Visit Michelle Waters, Geoscientist, 952-842-3572	September 16, 2015
5c	Plymouth Public Works Department Records	May 28, 2015
5d	Disc Golf Course Review Available online at <a href="http://www.dgcoursereview.com/course.php?id=269">http://www.dgcoursereview.com/course.php?id=269</a>	Accessed on October 28, 2015
5f	Minnesota Pollution Control Agency, Leaks and Tanks Site available online at <a href="http://www.pca.state.mn.us/index.php/waste/waste-and-cleanup/waste-management/tank-compliance-and-assistance/minnesota-aboveground-/-underground-storage-tank-site-search-data.html">http://www.pca.state.mn.us/index.php/waste/waste-and-cleanup/waste-management/tank-compliance-and-assistance/minnesota-aboveground-/-underground-storage-tank-site-search-data.html</a>	Accessed on October 6, 2015

---

## 6.0 Signature and Qualifications of Environmental Professional

I declare that, to the best of my professional knowledge and belief, I meet the definition of *Environmental Professional* as defined in §312.10 of 40 CFR 312. I have the specific qualifications based on education, training, and experience to assess a property of the nature, history, and setting of the subject property. I have developed and performed the all appropriate inquiries in conformance with the standards and practices set forth in 40 CFR Part 312.

Barr performed this Assessment in conformance with the ASTM, International (ASTM) Practice E 1527-13. Special terms, conditions, limitations, and exceptions that apply to the Assessment are described throughout this Report and in the Appendices

  
\_\_\_\_\_  
Dan Fetter, Environmental Professional

11/5/15  
11/5/15

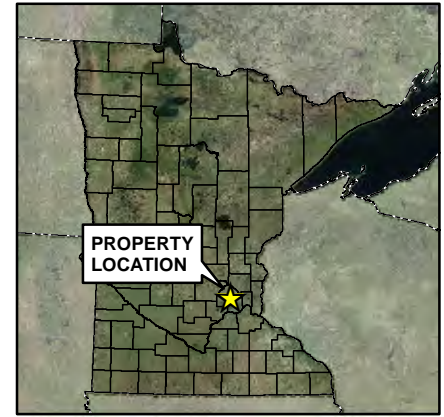
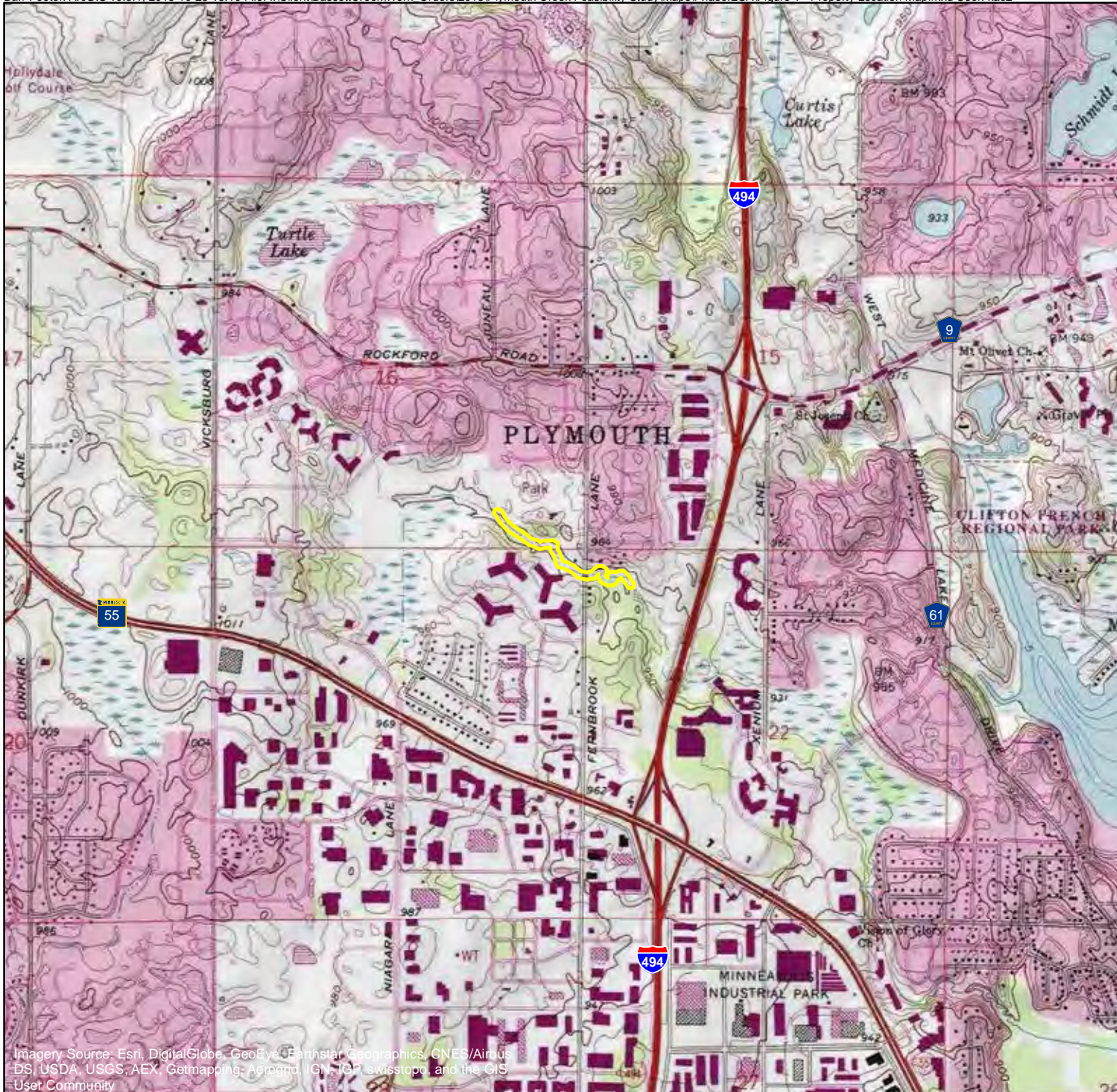
  
\_\_\_\_\_  
Michelle Waters, Environmental Support Staff

11/5/15  
11/5/15

Qualifications of the Environmental Professional are summarized in Appendix G.

## Figures





 Property Location

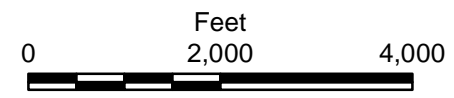
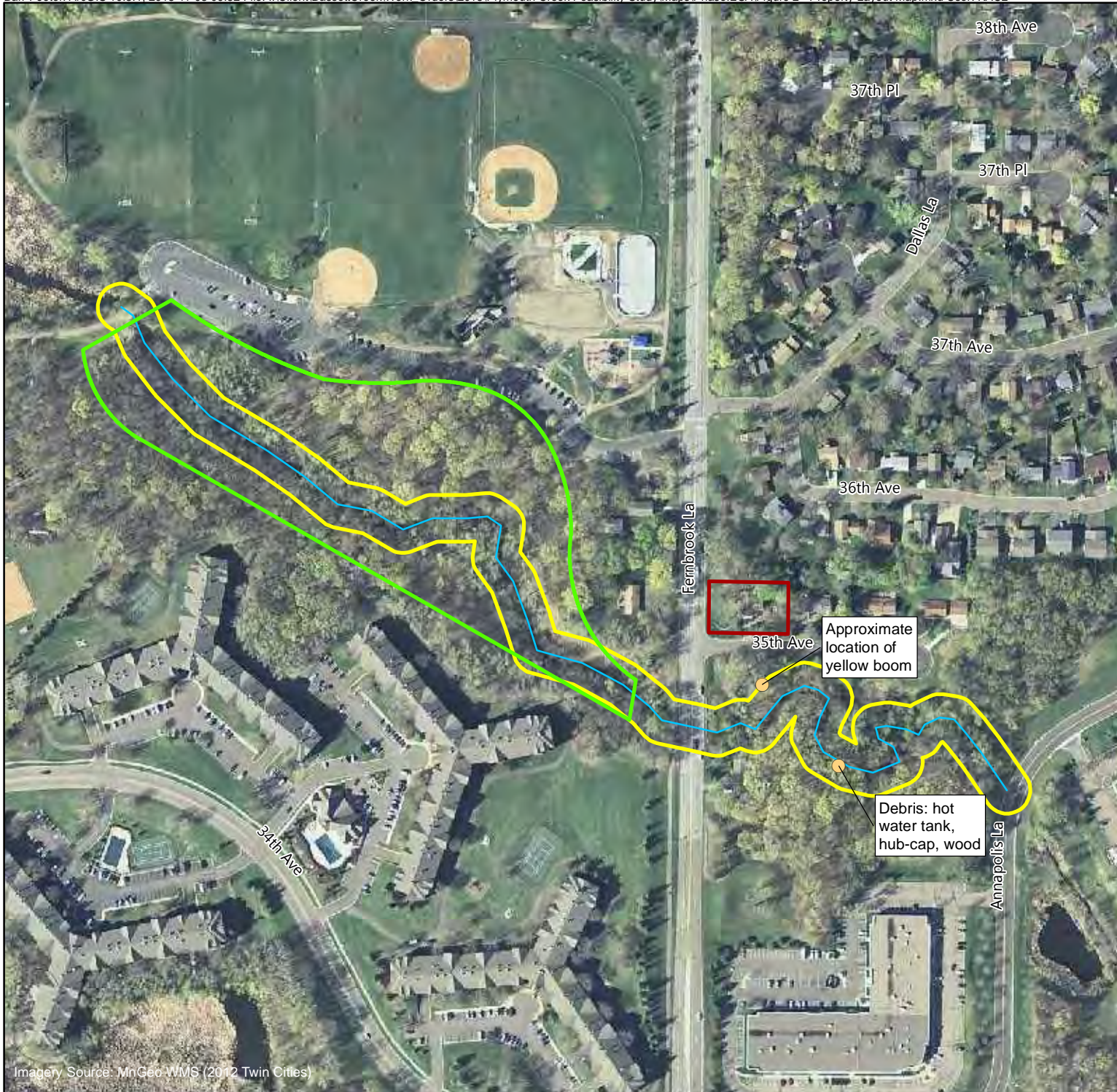






Figure 1  
PROPERTY LOCATION MAP  
Basset Creek  
Plymouth, MN





-  Property Location
-  3540 Fernbrook Ln.
-  Approximate Disc Golf Course Area
-  Creek Centerline

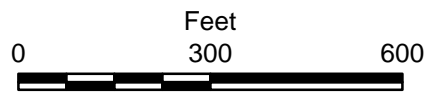
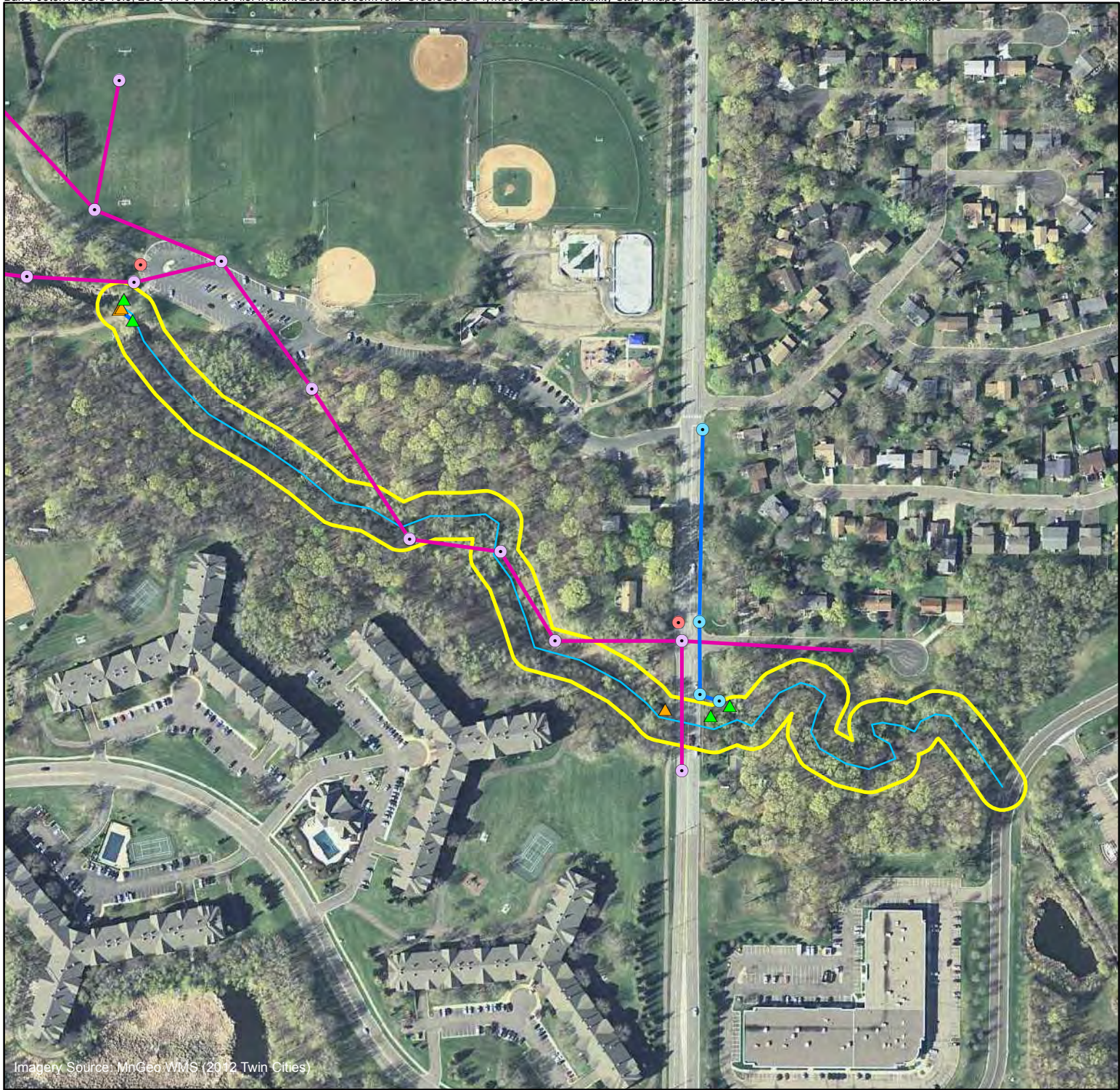









Figure 2

PROPERTY LAYOUT MAP  
Bassett Creek  
Plymouth, MN





-  Property Location
-  Creek Centerline
-  Sanitary Sewer
-  Storm Sewer
-  Sanitary Sewer Manhole
-  Storm Sewer Catch Basin Manhole
-  Storm Sewer Catch Basin
-  Storm Sewer – Water Entering into Pipe
-  Storm Sewer – Water Leaving Pipe

Note: All Locations Approximate  
Source: City of Plymouth (2015)

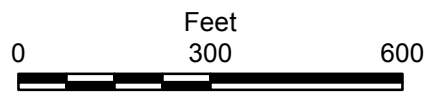


Figure 3

UTILITY LINES  
Bassett Creek  
Plymouth, MN

## Appendices



# Appendix A

## Phase I Documentation

## Appendix A

### Phase I Environmental Site Assessment Documentation Plymouth Creek at Plymouth Creek Park Plymouth, Minnesota November, 2015

#### I. General Property Information

Property location map is shown on Figure 1. Property layout features is shown on Figure 2.

**Property name:** Plymouth Creek

**County:** Hennepin

**Township:** 118N **Range:** 22W **Sections:** SE ¼ of 16, NE ¼ of NE ¼ of 21, and NW ¼ of NW ¼ of 22

**Property size:** The creek reach is approximately 2,800 feet in length. The Property consists of the creek and a 50-foot buffer on all sides of the creek, totaling approximately 6.47 acres.

**Current Property owner and year of purchase:** Property is a creek that flows into Medicine Lake. The Property intersects parcels owned by the following entities: City of Plymouth and St. Paul Properties, Inc. (Ref. 1c).

**Current Occupant(s):** Not applicable

**Current Property use:** Stream corridor

#### II. Physical Setting

**Surface elevation:** The surface elevation at the northwest end of the Property is approximately 950 feet mean sea level (MSL) and the surface elevation at the southeast end of the Property is approximately 940 feet MSL (Ref. 1e).

**Topographic conditions of Property:** Property is characterized by a creek channel, incised from approximately one to five feet below grade (Ref. 5b). The Property generally slopes from northwest to southeast and the creek flows in the same direction (Refs. 1e, 5b).

**Stratigraphy (soils and upper bedrock units):** Soils at the Property are loam and clay loams (Ref. 2b). Surficial deposits geology at the north and south ends of the Property are characterized by peat and organic-rich sediment, the middle of the Property is characterized by loamy and sandy till (Ref.2a).

Bedrock underlying the Property consists of St. Peter sandstone found from 101 to 150 feet below ground surface (bgs) (Ref.2a).



**Nearest surface water body (name and distance):** Medicine Lake is approximately one mile east of the Property (Ref. 1e).

**Anticipated groundwater depth/flow direction:** Plymouth Creek surface water flows from the headwaters located northwest of the Property to the southeast into Medicine Lake (Refs. 1e, 5b).

Shallow groundwater flow direction is to the east, towards Medicine Lake and the Mississippi River (Ref. 2a). It is anticipated that Plymouth Creek has a local influence on the shallow groundwater in the vicinity (Ref. 1e). Therefore, groundwater flow direction south of the Property is to the north; and groundwater flow direction north of the Property is to the south. The depth to shallow bedrock groundwater ranges between 920 and 900 feet MSL, approximately 20 to 40 feet bgs (Ref. 2a).

**Regional aquifer:** The regional bedrock aquifer is within the St. Peter Sandstone at 900 to 850 feet MSL and flows east towards the Mississippi River (Ref. 2a).

### III. Municipal Information & Utility Service to Property

The locations of Property utilities (wells, septic systems, sewer lines) are shown on Figure 3.

#### Water Supply

**Municipal water supply and intake location(s):** The City of Plymouth sources their water for municipal water supply from wells screened in the Jordan and Prairie Du Chien aquifers (Ref. 4e). The nearest well is approximately 6,000 feet from the property (Ref. 4e.)

**Property potable/process water supply:** None (Refs. 5a, 5b).

**Have other potable water supplies serviced the Property?** No

**Property potable/process water supply well(s) data:** None (Ref. 5a, 5b).

#### Sanitary Service

**Type of sanitary service for the Property:** None. The City of Plymouth has utility lines in the vicinity of the Property, but the creek is not serviced (Ref. 4a) .

**Have other methods of sanitary service been used at the Property?** Not aware of any (Ref. 4a).

**Evidence of current onsite septic systems or drain fields:** None observed.

#### Stormwater Management

**Is the Property serviced by stormwater drains, storm sewers, ponds or drainage ditches?** No.

There is a stormwater pipeline that cross the creek and stormwater manholes adjacent to the creek as shown on Figure 3 (Ref. 4a).

**Do any neighboring properties discharge to the Property?** No point discharges were observed (Refs. 4a, 5b).

**Are there any dry wells on site?** None observed.

### Fire Department Information

An interview was conducted with the City of Plymouth fire department. The fire marshal was not aware of any fires, spills, chemical storage or other environmental responses on the Property (Ref. 4g).

### Property Zoning

The Property east of Fernbrook Lane is zoned P-1 public/institutional, and the Property west of Fernbrook Lane is zoned RMP-2 multiple family 2 (Ref. 1h).

## IV. Current Property Use

### Current Property Waste Management

The creek does not generate any waste. The disc golf course west of Fernbrook utilizes trash and recycling containers throughout the course, which are managed by the City of Plymouth (Ref. 5b).

## V. Property, Adjoining, and Surrounding Area Regulatory Status

Regulatory database summary and supporting information is in Historical Information Gathers Report located in Appendix D. Only information generated through searches of databases required by ASTM 1527-13 and within the appropriate minimum search distances were reviewed.

### Property and Adjoining Property Regulatory Status

Table 1

ASTM List	Address	Listing Status	Potential or Documented Release to Environment	Was a Regulatory File Review Completed?
LUAST	3540 Fernbrook Ave N.	Closed	A release of fuel oil 1 & 2 was discovered on June 25, 1992 and an excavation report resulted in a No Further Action Required determination. The release was closed on August 4, 1992.	No

ASTM List Definitions:

LUAST – Leaking Underground Storage Tanks



A file review was not completed because a storage tank of fuel 1 and 2 at a residential parcel is unlikely to impact the soil or groundwater at the Property. Minnesota Pollution Control Agency Leaks and tanks database report no groundwater or soil contamination (Ref. 5f).

### **Surrounding Area Regulatory Status**

No upgradient sites were identified in the regulatory report and downgradient and/or side gradient listings were determined not to have a potential to impact the Property.

### **Tribal Sites**

As part of the HIG Report, locations of Native American reservations equal to or greater than 640 acres in size within the search area are reported. No reservations meeting this size criterion were identified within 1 mile of the Property (Ref. 3a). The local government contact was not aware of Native American reservations or administered lands within 1 mile of the Property (Ref. 4g).

### **Orphan Site Summary**

None identified.

## **VI. Report and File Review Summary**

### **Previous Environmental Investigations/Remedial Actions of the Property**

No previous environmental investigations of the Property were reviewed.

### **Property Historical Releases**

No chemical or petroleum releases were reported for the Property. No remedial actions or environmental violations have occurred on the Property (Ref. 4h). However, debris was observed on the Property (Ref. 5b).

### **Environmental Liens**

No environmental liens were identified for the Property (Ref. 4h).

### **Activity Use Limitations**

No institutional or engineering controls were identified for the Property (Ref. 4h).

### **Proceedings Involving the Property**

No pending, threatened, or past litigation. Administrative proceedings, or government notices relevant to hazardous substances or petroleum products were identified.

## VII. Property and Nearby Property Land-Use History

### Property Land-use History

**Original Property development (year/use):** Records showed no development of the Property prior to 1898. The creek is visible in 1856 (Ref. 1i), and is undeveloped on a 1902 aerial (Ref. 1e). The creek shape has changed throughout history via natural flow processes (Refs. 1a, 1e).

#### **Chronology of Past Property use/ownership:**

The creek intersects Fernbrook Lane, which was present by at least 1937, and Annapolis Lane, which was present by at least 1997 (Ref. 1a). The playfields to the north of the creek were developed by 1984 (Refs. 1a, 1e), and the disc golf course was created in 1997 (Ref. 5d). Residential structures were present since at least 1937 north of the creek on the east side of Fernbrook Lane.

### Historical Property Structures

There were no historic structures that were demolished on the Property.

**Demolition Debris:** Not applicable

### Current Property Structures, Renovations, and Additions

No structures were observed on the Property (Ref. 5b).

### Nearby Property Land-Use History

<b>North</b>	<b>Historical Use:</b>	Agricultural, residential, playfields (Refs. 1a, 1e, 1f, 1i)
	<b>Current Use:</b>	Residential and playfields (Refs. 1a, 1e, 1f)
<b>South</b>	<b>Historical Use:</b>	Agricultural and multi-unit residential (Refs. 1a, 1e)
	<b>Current Use:</b>	Multi-unit residential (Refs. 1a, 1e)
<b>East</b>	<b>Historical Use:</b>	Agricultural, residential and commercial (Refs. 1a, 1e)
	<b>Current Use:</b>	Residential and commercial (Refs. 1a, 1e)
<b>West</b>	<b>Historical Use:</b>	Agricultural, playfields, marshland (Refs. 1a, 1e)
	<b>Current Use:</b>	Playfields and marshland (Refs. 1a, 1e)

#### **General type of current or past uses in the surrounding areas:**

The creek corridor (Property) appears to intersect agricultural land from at least 1898 through 1964 (Ref. 1a). As early as 1937 Fernbrook Lane is visible and residential structures exist to the north of the future 35<sup>th</sup> Avenue (Ref. 1a). Residential development slowly begins near the Property in 1957 and rapidly developed by 1984 and is developed similar to current use by 1997 (Refs. 1a, 1e). By 1984 playfields and green space exist to the north of the Property, this space is expanded and improved on through 2003 (Refs. 1a, 1e). By 1997 commercial buildings and Annapolis Lane exist to the east of the Property (Ref. 1a). The City of Plymouth historical town hall exists adjacent to the north, along the west side of Fernbrook Lane (Ref. 1f).



**Historical releases associated with adjacent properties or communities:** The City of Plymouth Public Works Department provided a May 28, 2015 report regarding an approximately 329-gallon mineral oil leak from a damaged transformer at the Plymouth Ice Center, upgradient from the Property (Ref. 4c). According to the report, adsorbent booms were dispatched downstream and the leak was managed prior to it reaching the wetland adjacent, upgradient, to the Property. The report is provided in Appendix E.

## VIII. Site Reconnaissance

The objective of the site reconnaissance is to obtain information indicating the likelihood of identifying recognized environmental conditions in connection with the property (ASTM 1527-13 Sec 9.1). Existing Property features are shown in the Property layout on Figure 2. Photographs obtained during the Property inspection are in Appendix B.

**Date of inspection:** September 16, 2015

**Name of individual conducting site visit:** Michelle Waters

**Weather information:** 82F, sunny, calm

### Exterior Observations

**Methodology used to observe the Property:** Accessed the Property from the northwest and walked the entire length of the creek from northwest to southeast. Walked on banks and in creek, depending on depth of water, surrounding vegetation, and slopes.

**Access to the Property (vehicular access and restrictions to public access):** A walking trail crosses the creek at the northwest end of the Property. West of Fernbrook Lane is a disc golf course operated by the City of Plymouth and is accessible by foot to the public. East of Fernbrook Lane is restricted by dense vegetation. No vehicular access is available to any portion of the Property, except passing over the creek on Fernbrook Lane.

### Periphery of the Property (roads, streets and parking facilities, etc.):

The Property generally extends from the west end of the surface parking lot that services Plymouth Creek Park, crosses under Fernbrook Lane and extends to Annapolis Lane. The backyards of residences of 35<sup>th</sup> Avenue and the multitenant buildings are adjacent to the Property.

**Ground surface cover (paved, gravel, grass):** Ground vegetation through the disc golf course, west of Fernbrook Lane, is sparse, mature trees create a dense canopy overhead. Ground vegetation east of Fernbrook Lane is a dense mixture of scrub vegetation and mature trees.

**Visible evidence of filling, excavation, or burned areas:** None observed.

**Visible evidence of vegetative stress:** None observed.

**Pits, ponds, lagoons, and standing surface water:** None observed.

**Stained soil or pavement:** None observed.

**Wastewater, stormwater, and other visible liquid discharge points into a pipe, pond, ditch, stream adjoining property or the Property:** None observed.

**Indications of past uses of the Property likely to involve the use, treatment, storage, disposal or generation of hazardous substances or petroleum products:** None observed.

**Nonpotable/process wells:** None observed.

**Pipelines across or into Property:** A gas pipeline was marked on Fernbrook Lane, in a north-south orientation, parallel to Fernbrook Lane.

**Rail lines:** None observed.

**Transformers:** None observed.

**Outdoor Chemical Storage Areas/Drums:** None observed.

**Underground Utility Locations:** Overhead electrical lines were observed running parallel to Fernbrook Lane in a north-south orientation. At least two sanitary sewer manholes were observed west of Fernbrook Lane. The City of Plymouth utility drawings locate three sanitary manholes and a storm sewer pipe crossing the Property in a northwest to southeast direction as shown on Figure 3 (Ref. 4a).

**Odors:** None observed.

**Other:** Debris including, one residential hot water heater, a vehicle hub-cap, plastic and cut wood was observed east of Fernbrook Lane, on the slope of the south creek bank (Photos 13, 14). A yellow boom was observed on the north creek bank, east of Fernbrook Lane (Photo 15).

Scrap metal and concrete debris was observed on the Disc Golf course, approximately 120 feet from the center of the creek (Photo 8).

Liter including, plastic beverage bottles, aluminum cans and plastic was observed throughout the Property.

## **VIII. Interior and Exterior USTs and ASTs**

Not present.



## **IX. Interviews**

The objective of interviews is to obtain information indicating recognized environmental condition in connection with the property (ASTM 1527-13 Sec 10.1). Especially relevant information from the interviews is included and documented throughout the Assessment report and Appendix A.

## **Appendix B**

### **Property Inspection Photographs**



## Appendix B Property Inspection Photographs

### *Plymouth Creek Plymouth, Minnesota September 16,2015*

Photo #	Comments
1	Northwest edge of Property, entrance to disc golf course. Facing southeast
2	Typical creek area within disc golf course
3	Typical creek area within disc golf course
4	Typical creek area within disc golf course
5	Trash container within disc golf course. Disc golf tee-box and bench.
6	Disc golf basket hole
7	Litter in creek
8	Scrap metal and concrete debris
9	Sanitary sewer manhole, creek in background
10	Culvert at Fernbrook Lane, looking southeast
11	Fernbrook Lane, looking north
12	Typical creek area east of Fernbrook Lane
13	Debris (hot water heater, plastic, wood) in bank of creek east of Fernbrook Lane
14	Hub-cap debris in creek east of Fernbrook Lane
15	Boom along side the creek, east of Fernbrook Lane.
16	Litter alongside creek, east of Fernbrook Lane



Photo 1: Northwest edge of Property, entrance to disc golf course. Facing southeast



Photo 2: Typical creek area within disc golf course





Photo 3: Typical creek area within disc golf course



Photo 4: Typical creek area within disc golf course





Photo 5: Trash container within disc golf course. Disc golf tee-box and bench.



Photo 6: Disc golf basket hole





Photo 7: Litter in creek



Photo 8: Scrap metal and concrete debris





Photo 9: Sanitary sewer manhole, creek in background



Photo 10: Culvert at Fernbrook Lane, looking southeast





Photo 11: Fernbrook Lane, looking north



Photo 12: Typical creek area east of Fernbrook Lane





Photo 13: Debris (hot water heater, plastic, wood) in bank of creek east of Fernbrook Lane



Photo 14: Hub-cap debris in creek east of Fernbrook Lane





Photo 15: Boom along side the creek, east of Fernbrook Lane.



Photo 16: Litter alongside creek, east of Fernbrook Lane

## **Appendix C**

### **Historical Documentation**

**(on CD)**



## Aerial Photographs
























































0,000 - W N

- 24

- 2





## City Directories







FERNBROOK LN N

John Rumsig Roberson 95 763.420.4165  
 11901 \*Fresh House Productions. 05 763.416.2113  
 Patricia C Sizer 95 763.416.2113  
 Ted J Sizer 95 763.416.2113  
 119200 Annette K Gallary 96 763.420.4990  
 Michael E Gallary 96 763.420.4990  
 11970 Cindy Joyce Rassatt 04 763.420.6287  
 Richard Eugene Rassatt 04 763.420.6287  
 11971 Georgann Schmitz 05 NP  
 11980 Terrence V Schmitz 05 NP  
 11981 \*Bears Premium Snacks +  
 Michael Stark 04 NP  
 Paula Stark 04 NP  
 12001C Craig Allan Gustafson 79 763.416.4221  
 Julie Ann Gustafson 79 763.416.4221  
 12020 Terrence Schmitz 83 763.420.4745  
 Vincent Schmitz 83 763.420.5502  
 12041 Kathleen U Blake 96 NP  
 Richard E Blake 96 NP  
 12081 Gregory Lee Stlop 80 763.420.6680  
 Jordon Kay Stlop 80 763.420.6680  
 12131 NP  
 12400 Michael Fischer + 763.323.3985  
 12450 \*Karsburg Foods Inc. + 77 763.421.5481  
 \*Si Real Estate Holdings LLC 05  
 12530 Garard D Peterson 84 763.421.5555  
 Louise Annette Peterson 84 763.421.5555  
 12700 Daniel Scott Burson 00 NP  
 Sean Burson 00 NP  
 \*Top Line Fence 04 763.576.9003  
 12921C Earl J Dehn 77 763.421.3431  
 35 RESIDENCE  
 6 BUSINESS

FERNBROOK LN N

Minneapolis  
 CT 266.09 875-1711 \$8  
 CT 265.14 1700-4050 \$8  
 CT 266.03 4105-5555 \$A  
 875-4050 55447  
 875 Anthony James Heppelmann 91 763.473.4692  
 Paula Jean Heppelmann 91 763.473.4692  
 8800 Roland W Anderson Cpa 93 763.476.2432  
 \*Shari Joanne Anderson 93 763.476.2432  
 885 \*Sheepskaner Youth Theatre 05  
 \*Patricia A Johnson 03 763.476.5075  
 \*Todd A Verdoorn 03 763.476.5875  
 890 Anni E Burt 94 763.258.8024  
 Patrick W Burt 94 763.258.8024  
 895 Don Charles Smith 93 763.476.9694  
 Susan S Smith 93 763.476.9694  
 900 Gayle R Drummer 94 NP  
 Philip Crummer 94 NP  
 905 Jessica L Durnigan 94 763.476.6055  
 Charles Peter Jungman 94 763.476.6055  
 910 Dasgus Rice Messer 94 763.404.1785  
 Steve Edward Messer 94 763.404.1785  
 915 NP  
 920 Christine Lynn Jageron 95 763.476.4772  
 Jeffrey Alan Jageron 95 763.476.4772  
 925 Elen S Adelman 96 NP  
 Stuart Jay Adelman 96 NP  
 930 Christopher Thomas Gormley 91 NP  
 Lavonne B Gormley 91 NP  
 940 Bonnie J Salin + 763.473.7777  
 Jonathan Emanuel Salin + 763.473.7777

8TH AVE N INTS

1000 Carmen Denise Diamond 93 NP  
 Rick N Diamond 93 NP  
 \*Infopact Solutions LLC +  
 10100 Sherry L Holtz 93 763.473.6163  
 \*Peter J Rudolf 93 763.473.6163  
 10200 Katie M Busch 93 763.476.8072  
 \*Mike Clarence Busch 93 763.476.8072  
 10300 Pamela R Galanter 93 NP  
 1040 Amy P Parra 04 763.473.0014  
 Jay Mitchell Parra 04 763.473.0014  
 1115 Lon Ann Olson 88 763.473.0500  
 Ronald Duane Olson 88 763.473.0500  
 \*Ron Olson Construction Inc 90 763.473.0500  
 11250 Kimetha E Scheerer 99 763.476.2984  
 \*Michael Scott Wilson 99 763.476.2984  
 1135 \*Pizza Vera +  
 Donald A Shea 05 NP  
 Pamela J Shea 05 NP

13TH AVE N INTS

1205 Erik John Otto 01 763.473.1657  
 Lon Greta Otto 01 763.473.1657

17TH AVE N INTS

1615 Gloria Mae Larson 90 763.473.1743  
 Harold Leonard Larson 90 763.473.1743

18TH AVE N INTS

1700 \*Wagner Holdings 44 763.553.7000  
 1705 Anne R Allen 04 763.504.1433  
 1710 \*All Pro Carpet Restretch 44 763.789.0500  
 1711 Dennis Seymour Evenson 72 763.473.0085  
 Renee Dawn Evenson 72 763.473.0085  
 1770 \*Wagner Holdings Inc 83 763.553.7020  
 \*Wagner Spray Tech Corp 87 763.473.5555  
 1940 \*Storage Equipment Inc 77 763.559.2743

23RD AVE N INTS

2100 \*Nu Air Inc 77 763.553.1270  
 2220 \*Seelye Craftsmen Co 94 763.577.0700  
 2340 \*RSC Equipment Rental 05 763.557.1234  
 2440 Building  
 \*PNI Robotics Inc 98 763.559.0647  
 \*Sonos Acoustics Inc + 763.557.0720  
 200 \*Sonos Interiors Inc 98 763.557.0720  
 2455 \*West Metro 05 952.476.3042  
 2500 \*Davey Tree Expert Co 86 763.553.9740  
 2525 \*Precision Graphics Inc 80 763.476.4100  
 2533 \*Fremont Cards & Stationery 97 763.473.5787  
 2545 \*Conquest Enterprise Inc 03 763.591.1300  
 \*Franklin Press Inc 79 763.546.7656

2600 Building

138 \*CFC Financial Services 01 763.235.5300  
 138 \*CFC Technology Corp 04 952.745.5191  
 100 \*Creative Educational Materials 86 763.553.0768  
 104 \*Digital Focus Inc 02 763.404.0133  
 132 \*Gagnay & Associates Inc 95 763.559.3915  
 100 \*Good Time Attractions 95 763.557.1896  
 119 \*National Ataxia Foundation 88 763.553.0200  
 \*Pfu Systems Inc 03 952.345.0085  
 \*Wellman Sports Marketing + 763.559.0832  
 110 \*Wes Hamilton Enterprises Inc 97 763.557.5706

28TH PL N INTS

2722 \*Jme Precision Inc + 763.509.0607  
 2730 \*Pauls Woodcraft Co 77 763.559.2990

CHESHIRE LN N INTS

2800 \*Dance Shoppe The 89 763.553.1870  
 \*Dancers Dream Wear Inc 04 763.553.1870  
 \*In The Spotlight Inc 97 763.553.1818

3000 \*Wells Fargo Bank Minnesota 93 612.316.4525

3020 \*Fairway Foods Inc + + +  
 \*Holiday Co Inc 05 763.559.3680  
 3050 \*Children Of Tomorrow... + 952.448.7829  
 \*Childrens World Learning Centers 88 763.553.7960

12TH AVE N INTS

3131 Building  
 \*Accounting & Tax Soluti 04 763.553.1824  
 \*Allura Communication Sol 03 763.248.6500  
 \*Amenberg Morgan&Fin L 04  
 \*Assoc Consultants Engine 77 763.559.5111  
 \*Belltone 04 763.553.9097  
 \*General Realty Inc 05 763.551.1874  
 \*Hear Clear Inc 04 763.553.9097  
 \*Home Savers Group 03  
 111 \*In Construction Specifications Insti 03 763.744.1424  
 200 \*Infinity Packaging Inc 02 763.551.9772  
 111 \*International Facility Management Agency 03 763.398.0840  
 206 \*Jakes Sports Cafe 05 763.533.2877  
 218 \*Lydiard Foundation + + +  
 218 \*Maxi Marketing Inc 87 763.253.0590  
 111 \*Mn Precision Mfg Assn 01 763.566.5866  
 \*MoeNelson Claims Adjuster + 763.553.0198  
 \*New World Publishers 04 763.593.5626  
 \*On Bay Of Minnesota Inc 04  
 \*Onbaylakes.com 04 763.559.6601  
 \*Society For Marketing Pro + 763.398.0838  
 210 \*Syring Sourcing Insight 05  
 111 \*Synergy Resource Group Inc 01 763.566.5999  
 \*Tekdeal Inc 04 763.694.6088  
 111 \*University Of Minnesota M Club 03 763.566.5895  
 \*Voyager International 05 763.595.8143  
 224 \*Western Sky Mortgage Co Inc 05 763.253.0590  
 200 \*Writing Assistance Inc 97 763.551.9772  
 3135 \*Karl Viltalo Insurance Ag + + +  
 3141 \*Ke Nelson Assocs + + + 763.509.0000  
 \*Larkin L Adey 05 763.208.2876  
 \*Michael Faegre 05 612.922.1835  
 \*Nexus Financial 04 763.557.5992  
 \*R & J Industries 763.557.2555  
 3145 \*Aron Johnson Insurance 98 763.545.1733  
 \*Creggana Medical Devices Inc 93 763.201.1360  
 \*Lindberg Financial Corp 04  
 \*Select Food Products Inc + 763.550.1426  
 3149 \*AF Property LLC 05  
 \*Select Foods Products Inc 99 763.416.9050  
 \*Wells Fargo Home Mortgage 04 763.509.1800  
 3161 \*Baker Holdings Inc 05 763.201.1201  
 \*Bodega Bay Entertainment Inc + + +  
 \*Diversified Title Insurance Agency I 05

\*Dare Investments LLC 05  
 \*Halusan Business Holdings Inc 05  
 \*Halverson Consulting Ltd + + +  
 \*Koopke & Daniels Pa 02 763.201.1200  
 \*Loki Enterprises Inc 05  
 \*Oak Shore Drive Property LLC 05 763.201.1201  
 \*Valley Waterproofing 98  
 \*Vanguard Cleaning System Of MNS + + +  
 3169 \*CEL Public Relations Inc 93 763.559.6058  
 \*Fremont Chiropractic Llc 00 763.476.1084  
 3181 \*Above The Line Leader International 05 763.201.1306  
 \*Gondek Painting Inc 05 763.201.1200  
 \*Integra Shift Fmnd Group LLC 05 763.201.1390  
 \*Mike Miller Financial 05 763.201.1390  
 \*Ratzlaff William T 03 952.545.6455  
 3189 \*Dr Oil 05  
 \*Fidelis Foundation 05 763.201.1268  
 \*Friends Of Hope Academy Lc + + +  
 \*Grace Strategic Investments Inc 05 763.577.1050  
 \*Hazelwood Properties Lc 05  
 \*Hulse & Thompson Pa 02 763.577.0150  
 \*Metro Investments Of Plymouth 05  
 \*Walsh Harbor Apartments Lc + + +  
 3211 \*Alistair Jacob Group Agency + 763.559.4165  
 \*The Rob Jacob Agency 94 763.559.4165  
 3215 \*Esso Agency Inc 95 763.559.5999  
 3231 \*Northern Con AGG Inc 96 763.509.3434  
 3235 \*All Enviro Inc 89 763.493.5858  
 \*Fine Line Resume Service 99 763.553.9937  
 \*Judie Andersons Secretarial Service 05 763.553.1144  
 \*Shingle Creek Watershed District 03 763.553.1144

\*Vanderbilt Federal Mortgage 05 763.300.4717  
 3238 \*Mingtao Inc + 763.557.8844  
 \*Robert J Bemboom Ltd 94 763.557.8844  
 3255 \*Johnson & Co Ltd 86 763.261.5250  
 \*Triple S Dynamics 03 763.249.2206  
 3269 NP

HARBOR LN N INTS

3300  
 160 \*Century Home Equity 83 763.577.3780  
 \*Countrywide Home Loans + + +  
 175 \*Equimed Corp 92 763.557.6110  
 \*Equity Leadership Group + 763.577.1400  
 \*First American Securities 05 763.559.9600  
 \*Thila L Koris 01 NP  
 \*Joseph V Ostmann 01 NP  
 \*River City Mortgage Corp 04 763.559.2222  
 47369 Anne Rudman Rudman 04 NP  
 47300 Scott Robert Sellers 04 NP  
 300 \*Stiva Relocation 02 763.525.3070  
 100 \*Stewart Title Of Minnesota 82 952.888.6353  
 \*Anthony N Truscello + NP  
 \*Luis E Vega + NP  
 \*Man Vega + NP  
 170 \*Walsh Tire And Real Estate 03 763.882.4000  
 3315 \*Treehouse 04 612.872.7400

35TH AVE N INTS

3450 \*Civrite Inc 94 763.559.5166  
 Elizabeth Ann Starr 94 763.206.5317  
 John F Starr 77 763.559.0469

DALLAS LN N INTS

3535 Robert Jay Bennett 00 NP  
 Shelley S Bennett 00 NP  
 3540 Bonnie Jean Kott 99 763.557.8534  
 Robert Warren Kott 99 763.557.8534

39TH AVE N INTS

3800 \*Hisbiz Inc + 763.519.0759  
 Melissa V Hoese 04 763.519.0759  
 7409 \*Richard Howard Hoese 04 763.519.0759  
 3810 Gerald L Schmitt 85 763.559.4018  
 Mary Jo Schmitt 85 763.559.4018  
 3916 John Eggert 85 NP  
 Lloyd William Eggert 85 NP

40TH AVE N INTS

3920A Audrey Lynn Conrad 96 763.577.1947  
 \*Daniel James Conrad 96 763.577.1947  
 3940 Gregg D Enger 94 NP  
 3950 Donald George Larson 97 763.559.1283

COUNTY ROAD 9 INTS

4000 Athena Antoniette Latki 04 NP  
 Nourredine Latki 04 NP  
 4050 Kelly A Penata 94 763.553.7811  
 Patty L Penata 94 763.553.7811

RR5

4105 Mark Clement Goetti 00 763.551.1875  
 Sandra Jean Goetti 00 763.551.1875  
 \*Minneapolis Sports Central 07 763.557.0369  
 4115 Sarah J Larson 87 763.557.0369  
 Jonathan M Larson 87 763.557.0369  
 4120 \*Jordans Care Services Inc 94 763.553.9623  
 \*Mr & Mrs Magic 05 763.553.7777  
 \*Premium Signs 05 763.550.9944  
 \*Rapid Auto Glass 93 763.559.9415  
 \*RJ Miller Home Service Co + 763.553.7709  
 4125 DeLiah Deloras Stubbs 80 763.559.5688  
 Vernon G Stubbs 80 763.559.5688  
 4130 James L Godley 00 763.205.5590  
 Peter Timothy Moran 00 763.205.5590

43RD AVE N INTS

4235 David Keith Brinkman 95 763.551.9696  
 Linda M Brinkman 95 763.551.9696  
 \*Farmers Insurance + + +  
 \*Linda M Brinkman Insur Agency 05 952.831.9021  
 4265 Aneta Bronsowich Gonikman 97 763.577.0568  
 Tanya A Gonikman 97 763.577.0568  
 4305 Tony T Hillman 04 763.694.0415  
 4315 Kavin M Rosen 05 763.577.9988  
 Renee A Rosen 05 763.577.9988

RR1

E 4630 5000... 55446  
 477A AVE N INTS  
 4830 \*Orchids Limited 88 763.569.6425  
 5000 \*Turck Inc 94 763.553.7300  
 RR14 0 5515-5555... 55446  
 5515 David J Benson 05 763.559.7797  
 Lori A Benson 05 763.559.7797  
 5521 NP  
 5525 John Jay Dupuy 05 NP  
 \*Penny Jean Dupuy 05 NP  
 5531 Diane Kathleen McCollum 05 763.383.9412  
 Jan Alan McCollum 05 763.383.9412  
 5551D Don Edward Lee 04 763.557.6461  
 \*Donna Groetsch Lee 04 763.557.6461  
 5555 NP  
 100 RESIDENCE  
 142 BUSINESS

FERNBROOK LN N

Osseo  
 CT 267.15 6226-6323 \$A  
 CT 267.16 6940-7505 \$A  
 CT 267.08 9401-10075 \$8  
 CT 267.07 0 10601-10921 \$D  
 CT 268.10 11260-11680 \$C  
 RR5 6226-7013... 55311  
 6226 Mark Scott Barrett 05 763.559.9648  
 Nicole Lynn Barrett 05 763.559.9648  
 6227A Linds L Laak 89 763.557.9732  
 \*Michael J Laak 89 763.557.9732  
 6232 Brian James Ross 96 763.557.1069  
 6233 \*Mag Inc 05 763.533.8239  
 \*Manufacturers Alliance 95 763.533.8239  
 \*Art S Steen 02 763.537.7754  
 \*Helen Esther Sneed 00 763.537.7754  
 6236 Barbara Marie Ross 90 763.553.9976  
 Jerry R Cross II 90 763.553.9976  
 6239 Cynthia A Terison 90 763.550.9162  
 Brad A Terison 90 763.550.9162  
 6253 Corinne A Wachowick 01 763.694.8929  
 Jeffrey Gerald Wachowick 01 763.694.8929  
 6254 \*Byron Ellis Associates Of Minn 95  
 \*John A Carlson 95 763.567.5844  
 \*Steven James Carlson 95 763.567.5844  
 6257 \*Hoffman Family Chiropractic Clinic 05 763.544.2066  
 Craig A Rubenzer 05 763.545.2769  
 Robert James Rubenzer 05 763.545.2769  
 6258B Mary Macdonald Thompson 88 763.559.2748  
 \*Mary Jo Thompson 88 763.559.2748  
 6261 NP  
 6262 \*Amin Asaser + + +  
 \*Five Star Property & Real Est S 05  
 \*Ghutanabhis Abbas Pyrali 96 763.519.1688  
 \*Robert G Pyrali 96 763.519.1688  
 \*USA Real Est & Invstmnt Svc + + +  
 6265 Brian J Blenkush 88 763.553.9297  
 Haze S Blenkush 88 763.553.9297  
 6266 James T Hegedus 88 763.559.4598  
 Yvonne M Hegedus 88 763.559.4598  
 6275 Chaimal P Liu 04 763.544.2814  
 Hulsun Sun Wang 04 763.544.2814  
 6276 Dorothy Chamberlain Bangs 92 NP  
 \*John Thomas Bangs 92 NP  
 6287 \*Full Line Enterprises 03 763.551.0382  
 Dale Richard Jones 94 763.551.0382  
 Frances Gay Baker 96 NP  
 David Ray Baker 96 NP  
 Pamela Nan Baker 96 NP

RR6

7409 Christopher L Konop 01 763.416.7122  
 Wendy Lee Konop 01 763.416.7122  
 7415 Ann R Ryan 91 763.420.8410  
 Jiri H Pajkan 91 763.420.8410  
 7421 Jody David Fjelstad 95 NP  
 Lori Jean Fjelstad 95 NP

RR6

7409 Christopher L Konop 01 763.416.7122  
 Wendy Lee Konop 01 763.416.7122  
 7415 Ann R Ryan 91 763.420.8410  
 Jiri H Pajkan 91 763.420.8410  
 7421 Jody David Fjelstad 95 NP  
 Lori Jean Fjelstad 95 NP

RR6

7409 Christopher L Konop 01 763.416.7122  
 Wendy Lee Konop 01 763.416.7122  
 7415 Ann R Ryan 91 763.420.8410  
 Jiri H Pajkan 91 763.420.8410  
 7421 Jody David Fjelstad 95 NP  
 Lori Jean Fjelstad 95 NP

RR6

7409 Christopher L Konop 01 763.416.7122  
 Wendy Lee Konop 01 763.416.7122  
 7415 Ann R Ryan 91 763.420.8410  
 Jiri H Pajkan 91 763.420.8410  
 7421 Jody David Fjelstad 95 NP  
 Lori Jean Fjelstad 95 NP

RR6

7409 Christopher L Konop 01 763.416.7122  
 Wendy Lee Konop 01 763.416.7122  
 7415 Ann R Ryan 91 763.420.8410  
 Jiri H Pajkan 91 763.420.8410  
 7421 Jody David Fjelstad 95 NP  
 Lori Jean Fjelstad 95 NP

RR6

7409 Christopher L Konop 01 763.416.7122  
 Wendy Lee Konop 01 763.416.7122  
 7415 Ann R Ryan 91 763.420.8410  
 Jiri H Pajkan 91 763.420.8410  
 7421 Jody David Fjelstad 95 NP  
 Lori Jean Fjelstad 95 NP

RR6

7409 Christopher L Konop 01 763.416.7122  
 Wendy Lee Konop 01 763.416.7122  
 7415 Ann R Ryan 91 763.420.8410  
 Jiri H Pajkan 91 763.420.8410  
 7421 Jody David Fjelstad 95 NP  
 Lori Jean Fjelstad 95 NP

RR6

7409 Christopher L Konop 01 763.416.7122  
 Wendy Lee Konop 01 763.416.7122  
 7415 Ann R Ryan 91 763.420.8410  
 Jiri H Pajkan 91 763.420.8410  
 7421 Jody David Fjelstad 95 NP  
 Lori Jean Fjelstad 95 NP

RR6

7409 Christopher L Konop 01 763.416.7122  
 Wendy Lee Konop 01 763.416.7122  
 7415 Ann R Ryan 91 763.420.8410  
 Jiri H Pajkan 91 763.420.8410  
 7421 Jody David Fjelstad 95 NP  
 Lori Jean Fjelstad 95 NP

RR6

7409 Christopher L Konop 01 763.416.7122  
 Wendy Lee Konop 01 763.416.7122  
 7415 Ann R Ryan 91 763.420.8410  
 Jiri H Pajkan 91 763.420.8410  
 7421 Jody David Fjelstad 95 NP  
 Lori Jean Fjelstad 95 NP

RR6

7409 Christopher L Konop 01 763.416.7122  
 Wendy Lee Konop 01 763.416.7122  
 7415 Ann R Ryan 91 763.420.8410  
 Jiri H Pajkan 91 763.420.8410  
 7421 Jody David Fjelstad 95 NP  
 Lori Jean Fjelstad 95 NP

RR6

7409 Christopher L Konop 01 763.416.7122  
 Wendy Lee Konop 01 763.416.7122  
 7415 Ann R Ryan 91 763.420.8410  
 Jiri H Pajkan 91 763.420.8410  
 7421 Jody David Fjelstad 95 NP  
 Lori Jean Fjelstad 95 NP

RR6

7409 Christopher L Konop 01 763.416.7122  
 Wendy Lee Konop 01 763.416.7122



FERNBROOK LN N

2722\* Apollo Pknc Inc 763-509-0607
2724\* Medina Etc Inc 763-478-6829
2730 S W Paul NP
\* Paula Archl Wdrct 763-359-2990
CHESHIRE LN N INTS
2800 Shawna M Miller 99 NP
\* The Dance Shoppe 763-553-1870
\* Dancers Dreamwear 763-553-1818
HARBOR LN N INTS
3000\* Wells Frp Pnt Clist 812-316-3873
3020\* Holiday Strazras L 763-559-3960
3050\* Childs Wild Learn 763-553-7690
31 31
224 Scott T Hartmann 00 NP
Doug Solly + NP
\* Assoc Castlnts 763-559-5511
\* Atlanta Tackl Savr 763-556-1999
\* CES International 763-694-0737
\* Ognabl Trvl&Crsz 763-577-0101
\* Eagle Crest NW 763-553-2726
\* Expasled L H Pa 763-551-9349
\* Foams Frcstrs Ma 763-557-8987
\* Global Ca Tchngs 763-553-0851
\* Hda 763-444-1403
\* Jacob Robert Inc 763-559-4149
\* Kaiser Home Lnc 763-557-8500
\* Klnar Nrc Lnc 763-551-8944
\* Martinson Thms Lnc 763-559-8185
\* Mln Precision Wrg 763-696-5696
\* New Wld Publishers 763-593-6626
\* N Ctrl Dnt Assn 763-553-1860
\* Nrcm Con-Aug 763-509-9344
\* Park Vly Agcy Inc 763-559-4598
\* R-G Sales Inc 763-553-9188
\* Wal 763-551-9772
\* Writing Assnce 763-551-9772
3300 Tina U Chappn 00 NP
C Convey + NP
Debra J Damuth 00 NP
Thomas S Falkowski 00 NP
Wendy K Fisher 00 NP
Nancy C Howell 00 NP
530 Brenda K Jennings + NP
Timothy A Jennings + NP
Trina L Korus + NP
Kimberly E Kraft 00 NP
Nancy D McGinnity 00 NP
Steve M Mclator 00 NP
Terry H Onkal 00 NP
Joseph V Ostermann + NP
Mel C Rappleyea 00 NP
G H Richard 00 NP
Russell Staiger 00 NP
Larry D Stordahl + NP
Sandra L Stordahl + NP
Duane W Walhn 00 NP
Nathan G Weiss 00 NP
Kath P Wesolowski 00 NP
\* Best Braintc 763-577-3723
\* Centax Home Eqmt 763-577-3780
\* Convey Developm 763-696-9089
\* Convey Developm 763-694-7480
\* Corporate Mng Svc 763-277-3900
\* Crprt Trnsfr Svc 763-577-9600
\* Crprt Trnsfr Svc 763-526-3706
\* Equipped Corp 763-557-6819
\* Go Picturas 763-557-3720
\* Home M Ints Ca 763-559-9860
\* Plymth Woods Dtc 763-694-9230
\* Private Facd Grp 763-559-9600
140 R H S Title 763-383-8863
140 River Mtrg&Faccl 763-383-8863
\* Sellers Home Nhwk 763-559-2304
\* State Farm Ins Co 763-557-0050
\* Stawert Wtd Mktg 763-519-2828
\* Trans Nutl Mktg 763-577-3770
\* Vital Images Inc 763-852-4100
3315\* Family HP Svc Inc 763-557-3870
DALLAS LN N INTS
3535 Robert J Bennett 00 NP
3540 Benjamin D Hanson 92 763-557-7229
Debra L Hanson 92 763-557-7228
3605\* Plymouth Historical 83 763-559-9201
35TH AVE N INTS
3800 Kay H Fowler 96 NP
3810 Gerald L Schmidt 65 763-359-4018
Mary J Schmidt 65 763-559-4018
3816 Janet L Eggert 85 763-553-9959
Lloyd W Eggert 85 763-553-9959
40TH AVE N INTS
3920 Audrey L Conrad 96 763-577-1947
Dendry J Conrad 96 763-577-1947
3940 Gregg D Enger 94 NP
3950 Corinne D Larson 78 763-559-1283
Donald B Larson 78 763-559-1283
COUNTRY ROAD B INTS
4000 Athena A Mosley 99 NP
4050 Kelly A Pernata 94 763-553-7811
Patty L Penista 94 763-553-7811
RR 5 55446
42ND AVE N INTS
4105 Mark C Goatl 00 763-551-1875
4115 Claire S Lason 87 763-557-0369
Jonathan M Lason 87 763-557-0369
4120\* RCK Mortgage Inc 763-559-2901
4125\* Delish D Stubbs 80 763-559-5688
Varnon G Stubbs 80 763-559-5688
4130 Andrew M Lauseng 96 763-553-0398
Stacey A Lauseng 96 763-553-0398
4150 NP
43RD AVE N INTS
4235 David K Brinkman 95 763-551-9636
4256 Anatoly B Gonikman 97 763-577-0568
Tanya G Gonikman 97 763-577-0568
4305 Marie A Linder 98 NP
4315 Joe A Johnson 97 NP
RR 1 55446
47TH AVE N INTS
4630 Jerry L Fischer 83 763-553-1886
Yoko W Fischer 83 763-553-1886
\* Orchids Limited 763-559-4822
4640 Todd A Taylor 76 763-559-1861
5000 Charles R Thurston 00 NP
106 RESIDENCE 82 BUSINESS

FERNBROOK LN N

8200-7599 CT 267.09 SA.
9300-10199 CT 267.08 SA.
10200-10899 CT 267.07 SA.
10900-11699 CT 269.01 SC.
RR 5 55311
6225 Angela K Ostulak 90 763-559-4149
Wayne M Ostulak 90 763-559-4149
6227 Linda L Laak 89 763-557-09732
Michael J Laak 89 763-557-09732
6232 Brian J Ross 96 763-557-1069
6233 Barbara R Ireland 94 763-557-9067
Jeffrey R Ireland 94 763-557-9067
6238 Barbara G Ross 80 763-553-9876
Herry C Ross 80 763-553-9876
6239 Brad A Tarison 90 763-550-9162
Cynthia A Terison 90 763-550-9162
6253 Cathy A Wochowiak + 763-694-8829
J G Wochowiak + 763-694-8829
6254 Jolene A Carlson 93 763-557-5844
Stavon J Carlson 93 763-557-5844
6257 Eugene B Gaur 99 763-577-0774
6258 Barry M Thompson 88 763-559-2748
Mary J Thompson 88 763-559-2748
6261 John R Rupp 89 763-550-1099
Rabecca L Rupp 89 763-550-1099
6262 A A Pyralis 96 763-519-1888
Shahab G Pyralis 96 763-519-1888
6265 Brian J Blankush 89 763-553-9297
Hezel S Blankush 89 763-553-9297
6266 James T Hagedus 88 763-559-4598
Yvonna M Hagedus 88 763-559-4598
6275 Debra A Schumacher 92 763-550-9246
Rod R Schumacher 92 763-550-9246
6276 Dorothy C Bangs 92 763-550-1227
John D Bangs 92 763-550-1227
6287 Dale R Jones 94 763-551-0382
Frances G Jones 94 763-551-0382
6288 David R Baker 96 NP
6320 Don N Demoret 91 NP
6323 Julie D Lambert 91 763-557-9163
Ken M Lambert 91 763-557-9163
TIMBER CREST DR INTS
6840 Georgia M Harlan 94 763-420-4968
Theodore E Harlan 94 763-420-4968
6845 Andrew J Claude 83 763-420-3785
Susan M Claude 83 763-420-3785
6960 Brian C Brink 99 763-416-3809
Lynn K Brink 99 763-416-3809
6965 Clyde L Spore 77 763-420-4214
Theresa M Spore 77 763-420-4214
6980 Lon J Wachter 78 763-420-4440
Robert A Wachter 78 763-420-4440
6985 Ron A Pajpus 99 763-420-6201
7002 Susan C Parker + NP
Timothy P Parker + NP
7003 Rawland J Trombley 78 763-420-6586
Susan D Trombley 78 763-420-6586
7012 Gregory T Murtha 88 763-420-8490
Lynn L Murtha 88 763-420-8490
7013 Agnes F Kubal 78 763-420-4850
Rob K Kubal 78 763-420-4850
RR 5 55311
75TH AVE N INTS
7409 Anna W Larson 89 763-420-4012
7415 Anne A Ryan 91 763-420-9715
James H Ryan 91 763-420-8410
7421 Jody D Feistand 89 NP
7427 Chad Beumer + NP
7433 Charles R Rogars 84 763-420-4733
Lindy C Rogars 84 763-420-4733
7443 Kathryn A Miller 92 NP
7449 Scott J Follasa 92 NP
7455 Kelly A Johnson 98 NP
7463 Rolfence M Gordon 76 763-420-6314
Loren J Gordon 76 763-420-6314
7458 Arlene E Niles 85 763-420-6115
Timothy J Niles 85 763-420-6115
7477 Bobbi Oby 98 NP
Maureen Oby 98 NP
7479 Judith A Ball 76 NP
7487 Dave W Heger 99 763-416-2000
7493 Barbara A Simons 79 763-420-2476
7505 Brad J Peterson 89 763-420-8210
Lois Peterson 89 763-420-8210
8302\* A Arnt Coast Co + 763-416-0609
9315\* Gregory L Gerulis + 763-416-0608
\* A D Smith 763-416-0608
\* Ams One Door Co 763-420-7644
\* Campwood Comm 763-493-5910
\* Maple Gra Center 763-381-7996
\* Nordic Frn Eco 675 99 763-416-9000
\* Nrlngt Consulting 763-316-2878
\* Prime Lmns Plctn + 763-424-8864
\* Twla City D Js 763-428-2276
RR 3 55369
83RD AVE N INTS
9401\* Early Childs Dev 763-416-7105
RR 3 55369
96TH AVE N INTS
8861\* Oaseo Ar Schls Sch 763-420-8888
\* Oaseo Ar Schls Sch 763-391-8145
9681 C R Peterson + 763-420-5545
9740\* Eldin J Walter + 763-420-4547
\* Marjorie Walter + 763-420-4547
8800\* Oaseo Ar Schls Sch 763-391-8990
\* Oaseo Ar Schls Sch 763-391-8700
10075 Robert Radnitz 97 NP
RR 3 55369
10200 Stanley A Bless 66 763-420-4760
Stanley T Bless 66 763-420-4760
96TH TERRITORIAL RD INTS
10501 Donna M Krieg 80 763-420-4218
Mark S Krieg 80 763-420-4218
10726\* Engalngk Janice K 763-420-8999
\* Engalngk Walter W 763-420-8999
\* Jans Family Hr Cr 763-420-8999
10775 C R McCartney 91 763-494-3011
David B McCartney 91 763-494-3011
10825 Richard L Meyers 90 763-420-9828
10855 Reynon L Young 84 763-420-8805
Roger L Young 84 763-420-8805
10921 Michael J Dehn 95 763-420-7984
ELEM CREEK RD INTS
11207 Graham Bauer 00 NP
Patrice M Bauer 00 NP
11280 Hilary J McNeillan 93 763-420-5330
11261 Allen I Dehn 76 763-420-4084

FERNDALE RD N

11261 Phyllis C Dehn 76 763-420-4084
11280 Genevieve L Barber 93 NP
11281 Meg Dehn 00 763-420-4096
Tom Dehn 00 763-420-4096
\* Delta Country Mnr 763-420-6460
114TH AVE N INTS
11320 Keith B Grover 74 NP
11330 Julie R North 98 NP
11421 Adria A Schmitz 88 763-420-8092
John P Schmitz 88 763-420-8092
11431 Mary M Culver 80 763-420-5883
Scott Culver 80 763-420-5883
11441 Ernd T Kalla 76 763-420-5655
Roy J Kalla 76 763-420-5655
11461 Jennifer M Powers 84 763-420-4240
11471 Jennifer M Hallquist 94 763-420-4240
S L Hallquist 94 763-420-4240
117TH AVE N INTS
11570 Angela J Kitzman 94 763-420-04280
Harry F Kitzman 94 763-420-04280
\* Brita Stokt 91 763-428-2630
Jennifer R Scherer 89 NP
11580 Diana B Prascott 79 763-420-4448
Gary L Prascott 79 763-420-4448
11640 James A Sautter 83 763-420-6124
11680 James K Rohne 76 763-420-6138
Marlene M Rohne 76 763-420-6138
718 RESIDENCE 19 BUSINESS
FERNCROFT DR
4700-4999 CT 275.02 SA.
RR 66 55331
4795 Dana R Florng 94 952-401-0618
Jim D Florng 94 952-401-0618
IVY LN INTS
4805 Michael J Fortner 96 NP
4812 Renee M Hough + NP
4815 Arvid M Dellmann 74 952-474-9312
Darlene V Dellmann 74 952-474-9312
4825 Brende L Jacob 93 952-470-8384
Thomas M Jacob 93 952-470-8384
4830 Dale A Dalman 99 NP
4840 T J Korzenzorf 75 952-474-8892
V J Korzenzorf 75 952-474-8892
4845 Annette V Peterson 92 952-470-8107
Brenda J Peterson 92 952-470-8107
4860 C F Blackwolk 79 952-474-8606
Cath F Blackwolk 79 952-474-8606
4865 Ronald M Born 80 952-474-6820
4890 James P Meyer 78 952-474-3556
Mary K Meyer 78 952-474-3556
FOREST DR INTS
4900 Paul Flott + NP
4920 Erich J Reitherman + NP
Heidi E Reitherman + NP
4925 Claudia M Easter 80 952-474-7226
James L Easter 80 952-474-7226
4930 Andre J Boon 93 952-474-2186
Theresa A Boon 93 952-474-2186
25 RESIDENCE
FERNDALE AVE NE 55432
1500-1599 CT 612.03 SA.
BENJAMIN ST NE INTS
1504 Nancy L Blagan 87 763-572-8804
Raymond Blagan 87 763-572-8804
1505 Cynthia A King 93 NP
1508 Carolyn B Baune 88 763-574-0812
John E Baune 88 763-574-0812
1511 Deborah J Olson 77 763-574-9335
Irving W Olson 77 763-574-9335
1521 Eric S Gardner 00 763-571-05430
1522 1540 NP
1541 Charles E Rist 72 763-571-04054
1560 Michael J Bensing 47 763-571-2962
1561 Constance M Evans 96 NP
1567 Sera L Boelgen 90 763-586-7832
Tari L Boelgen 90 763-586-7832
1568 Melinda Olson 96 763-502-1543
Peter A Olson 96 763-502-1543
1573 NP
1579 Vicki A Johnson 93 763-571-1829
19 RESIDENCE
FERNDALE AVE NE 14400-14499 CT 809.02 SA.
RR 8 55372
14435 Karen J Farrell 87 952-445-0453
William A Farrell 87 952-445-0453
2 RESIDENCE
FERNDALE DR Rogers
14200-14499 CT 269.01 SC.
RR 3 55374
14279 Barbara A Riack 72 763-428-2641
Robert H Riack 72 763-428-2641
14313 Kathleen Kataner + NP
14337 Craig M Palm 00 NP
14342 Ernie J Papp 00 NP
14362 Arny B Peterson 00 763-428-3973
Carl M Peterson 00 763-428-3973
14379 Darlene H Collison 94 763-428-1228
Russell J Collison 94 763-428-1228
14382 Margaret A Obrien 74 763-428-2023
Terrance S Obrien 74 763-428-2023
LINDEN DR INTS
14447 C G Melary 00 763-428-1224
14438 David J Klein 86 763-428-4290
Judy A Klein 86 763-428-4290
14475 B Khempshakou 00 763-428-3417
V K Khempshakou 00 763-428-3417
14484 Amy C Carlson 00 763-428-9213
Mark D Carlson 00 763-428-5552
18 RESIDENCE
FERNDALE GRN 55391
Wayzata
1-19 CT 272.01 SA.
FERNDALE RD N INTS
45 Greg R Reese 00 952-475-2319
Stephanie A Reese 00 952-475-2319
\* Dotcom Web Design 952-473-5287
55 Penny O Mueller 93 NP
64 NP

FERNDALE RD N

85 Nancy J Laperre 93 952-473-5932
Timothy L Laperre 93 952-473-5932
70 Ehan M Steinkrup 86 952-473-2151
W J Steinkrup 86 952-473-2151
75 Jennifer C Hevica + 952-473-8310
Jonathan W Hevica + 952-473-8310
85 NP
90 G M Scherer 94 952-475-3740
K B Scherer 94 952-475-3740
95 David T Anderson 00 952-249-5289
Laurie A Anderson 00 952-249-5289
100 NP
165 Deborah A Larkin + NP
17 RESIDENCE 1 BUSINESS
FERNDALE LN 55347
Eden Prairie
8900-8999 CT 260.11 SA.
HILLOWAY RD INTS
8955 NP
8959 Mary C Gaslin 93 952-934-7382
William L Gaslin 93 952-934-7382
8967 James G Snear 94 NP
9171 Audrianna Vidman + NP
Edward Vidman + NP
8978 Barbara J Hokanson 95 952-906-1203
Jim W Hokanson 95 952-975-8744
8983 Laroy A Prohofsky 91 952-949-3862
R L Prohofsky 91 952-949-3862
8991 NP
8995 B L Quigantine 93 952-975-0755
12 RESIDENCE
FERNDALE PL N 55447
Minnesota
1100-1397 CT 266.06 SA.
1220 NP
1250 Debbie L Edwards + NP
Matthew J Edwards + NP
1270 Lisa R Steffen 99 NP
4 RESIDENCE
FERNDALE RD N 55447
Minnesota
E 300-1318 CT 266.06 SA.
BRACKTON LN N INTS
410 James R Tegan 85 763-475-1340
Mary E Tegan 86 763-475-1340
\* Tegan James R 763-475-1340
\* Tegan Marketing 763-475-1340
498 NP
1100-1218 E 55447
12TH AVE N INTS
1100 Lanore C Miller 83 763-473-3600
Roger A Miller 83 763-473-3600
1110 Kan E Cook 99 763-473-1653
Peter T Cook 99 763-473-1653
1120 K Skrowaczewski 96 NP
8 RESIDENCE 2 BUSINESS
FERNDALE RD N 55381
Wayzata
0 E 1- 831 CT 272.01 SA.
E 280- 386 CT 266.06 SA.
E 416- 498 CT 268.08 SA.
75 Sonia Y Carry + NP
85 Patricia M Barmak 00 NP
FERNDALE RD S INTS
245 D C Beckstrom 00 952-473-2477
Kawyn B Beckstrom 00 952-473-2477
NORTHGATE RD INTS
325 Edwin B Murphy 82 952-473-0390
344 Cindy B Brinkman 89 952-404-0676
Rory J Brinkman 89 952-404-0676
345 Andrew W Palmer 02 NP
505 George L Veit 93 952-476-0844
Mary L Veit 93 952-476-0844
380 Devin A Helmer 96 NP
365 Donald B Chase 72 952-473-4704
Patricia W Chase 72 952-473-4704
375 G J Vandaputra 92 952-404-0689
Sam J Vandaputra 92 952-476-8871
385 Damian P Topouzis 98 952-404-8268
425 Leopold A Husar 73 952-473-1173
Sara D Husar 73 952-473-1173
426 430 437 440 NP
448 452 NP
455 Marie R Dahlberg 80 952-449-0585
Michela R Dahlberg 80 952-449-0585
475 Laura S Clapp 90 952-475-3600
\* Thomas W Clapp 90 952-475-3600
\* Morning Star Inc 952-473-4000
\* Staar Surgical 952-473-4000
488 491 498 NP
503 Dale A Spencer 91 952-476-1072
Patricia A Spencer 91 952-476-1072
505 Edward J Bierman 87 952-475-1526
Nancy K Bierman 87 952-475-1526
507 Azar D Sajedi 93 NP
509 David W Thurston 00 952-404-1357
Keiko M Thurston 00 952-404-1357
511 Charles G Roer 96 952-476-6026
Karen P Roer 96 952-476-6026
513 NP
515 Andrew J Smith 82 952-475-01388
Mary H Smith 82 952-475-01388
\* Smith Andrew J MD 98 952-476-01388
517 Julie N Johnson 71 952-473-6382
519 Julia L Jorgensen 99 952-476-0374
Thos A Micheletti 99 952-404-1680
520 522 NP
525 James W Ogland 91 952-476-6218
532 535 NP
555 Ken M Donaldson 92 952-476-1930
W Donaldson 92 952-476-1930
565 Janet M Martin 76 952-473-3591
Jerry E Martin 76 952-473-3591
575 Jim G Dayton 96 952-404-1551
Meghan M Dayton 96 952-404-1553
585 Dryw Danielson 71 952-473-3139
Nancy W Danielson 71 952-473-3139
605 Hazel P Bowen 85 952-473-4569
621 622 NP
625 S Bestaets + NP
Liliane Bestaets + NP
627 Bonnie D Johnson 84 952-473-2507
Timothy Johnson 84 952-473-2507
629 Greg Moustour 99 952-473-0555
Margaret C Moustour 99 952-473-0555
635 Larry G Jacobson 91 952-476-0055
Victoria A O'Neill 91 952-473-3947
636 641 NP







FERNANDO AVE

RR29 55124
13500 Barb Scott 96 891-3134
Lawrence E Scott 84 431-3274
LOWER 134TH ST W INTS
13518 Allan G Duist 78 432-2097
13535 J M Pinke 92 431-5884
13536 Konrad Stroh 98 432-3064
13553 Scott Van Caster 92 431-3965
13554 M A Putnam 82 432-6274
13571 Kevin Casey 78 432-2087
13572 Thomas R Halter 78 432-8321
13589 R Johnson 95 431-5812
13590 M Vanderschaaf 95 432-0174
13607 Bernie Fraser 88 432-5373
13608 John G Holiday 78 432-7857
13625 Jeannine Roth 94 431-0808
13628 Dennis J Carpenter 82 432-1981
13652 NP
134TH ST W INTS
13730 Richard Derrick 92 432-0353
13745 Richard D Sailer 96 432-5386
13750 Carol Conroy 92 432-2751
13760 Edw A Brankhorst 81 891-3810
13765 Mark Lunde 96 891-5767
13780 Gary Dietrich 92 953-9843
13805 K F Bauer 92 953-8479
13810 L L Kohlfelt 92 953-8353
13820 Marvin Labelle 92 953-9735
13830 Abby Falak 92 891-2548
13840 Sou Kong Young 96 431-4396
13850 Ray Gracch 98 432-2547
13870 Charles Bianchi 92 432-8803
13880 Luverne Ritter 92 891-1962
13890 Kenneth F Dohmen 92 891-6786
13900 James L Ecker 92 432-1146
13910 M L Pieschke 96 432-2379
13920 Benjamin Brown 96 431-2827
13930 Bruce Erickson 96 953-4397
13940 Thomas F Johnson 96 891-4799
13950 James F Williams 96 953-4009
13970 Joe Miller Homes 88 891-8449
13985 Joe Miller Homes 88 891-8449
55124
14382 Norman M Pahl 96 431-7262
80 RESIDENCE 3 BUSINESS

FERNANDO AVE
16200-16539 CT 608.09 9C.F. 5
RR 3 55068
16317 Marcia Kortell 85 431-6028
16347 R C Kelly 85 431-6348
FERNANDO WAY W INTS
2 RESIDENCE

FERNANDO CT
5100-5193 CT 608.04 9A.F. 5
RR29 55124
6100 Terry G Ekstrom NP 74 432-7367
6121 John Clinton 94 431-5342
6140 Kurt A Dobias 88 431-7297
6141 Chris Ament 94 431-7427
Gary Ament 78 432-0487
6180 Steve Miza 92 431-5681
6161 Kurt Hughes 90 891-1936
6180 John Ferrante 88 432-9259
9 RESIDENCE

FERNANDO WAY W
16200-16539 CT 608.09 9C.F. 5
RR 3 55068
16200 David Goetz 86 432-2380
16209 William R Fesser 84 432-2498
16217 Mark Somabond 84 953-9277
16238 R Nelson 92 431-3247
16245 Keith Knutson 85 432-0448
16254 J Neudecker 84 432-7859
16263 William Albi Brun 95 431-2034
16272 T J Larmer Sr 95 953-4881
16281 Donald Ross 91 432-5306
16290 Scott Harrison 95 432-0874
16299 Randy Drescher 91 891-2823
16308 Steve Gressman 91 891-4883
16326 Christopher Reese 93 432-2893
16344 NP
16357 Clyde Johnstone 92 891-1761
16382 Nho Nguyen 98 432-9556
16371 Jim Little 92 431-5000
Jim Little 92 432-2222
16381 Steve Serafini 82 431-6304
16391 Hal Burstein 90 891-1024
16401 C Bonn 94 431-1763
16411 Gerald Otramba 87 432-4143
16420 NP
16421 Chuck Biecher 95 891-3558
16430 James Holsley 78 432-1959
FERNANDO AVE INTS
FLAGSTAFF WAY W INTS
16440 Jolene Komorowski 87 432-0306
16450 NP
16451 NP
16460 D Day Underhill 89 891-3817
16481 Jack W Matcail 78 432-4515
16470 NP
16471 Tim Koch 93 953-4157
16480 John J Chumka 78 432-9637
16481 V Beebe 78 432-9482
16490 Luis Ayala 86 431-9042
16491 Denny Gudim 82 432-2518
16500 NP
16501 James A Meyer 77 432-3950
16510 Glenn W Pollack 93 953-4215
16511 James Kneable 92 432-4947
16520 James P Sowada 84 432-9378
16540 16550 NP
16540 James Thompson 87 432-5218
16550 NP
48 RESIDENCE

FERNBROOK CT N 55311
8500-6669 CT 267.09 9A.C. 4
5580 Paul Zivnich 96 553-9888
Dorling Kindredy 92 553-0003
6601 J M Humbelvel 93 551-4765
6623 Gregory Joos 94 559-9262
3 RESIDENCE 1 BUSINESS

FERNBROOK LN N 55327
11700-12899 CT 269.01 9C.C. 4
RR 2 55327
11771 Michael Winn 94 494-8319
11801 William Brandt 98 420-6789
11820 Ed Volk 84 420-8133
11821 Patricia A Young 82 420-5321
11860 Neil R Guimont 78 420-5797
11920 Michael E Gallary 81 420-4980
11971 Raymond L Jackson 74 420-4291
11980 Warren E Berg 96 420-8578
Clifton J Eckhard 92 420-4759
11981 Phil Zieska 85 420-4356
11991 NP
12001 Craig Gustafson 92 418-4221
12020 Ed Schmitz 95 420-5502
Terrance V Schmitz 74 420-4745
12041 NP
12081 Karl E Stolp 72 420-0880
12131 Frank R Casper Jr 91 421-3171
12400 Paul Casper 93 421-6222
12450 L Casper 92 421-5157
Karlsburger Foods 87 421-5481
12530 Gerald D Peterson 96 421-5555
12700 Donald H Rachner 78 421-7997
12921 Earl Dabus 79 421-3431
23 RESIDENCE 1 BUSINESS

FERNBROOK LN N 55447
800-1499 CT 266.09 9A.D. 4
1600-1800 CT 266.09 9A.D. 4
1801-1999 CT 266.09 9A.D. 4
1900-2300 CT 266.09 9A.D. 4
3000-4099 CT 266.03 9A.D. 4
4100-4899 CT 266.03 9A.D. 4
RR 5 55311
6228 Wayne Oantuk 91 559-4149
6227 Michael Laak 90 557-9732
6232 Mark Moan 93 559-4045
6233 Jeffrey R Ireland 95 557-9087
6238 Harry C Ross III 91 553-9878
6239 Brad Terison 92 550-9182
6253 Richard R Kruse 80 559-7784
6254 Steven Carlson 86 557-5844
6257 Ronald Erbstein 94 551-9517
6258 Barry Thompson 91 559-2748
6261 John Rupp 91 550-1099
6265 Brian Blankush 90 553-9297
6266 James Hegadus 93 559-4598
6275 Rod Schumacher 94 560-9248
6276 John Bangs 93 550-1227
6287 Loren L Peterson 89 557-2991
Loren L Peterson 89 557-2990
6288 NP
6320 Don Demoretz 92 559-7015
6323 Ken Lambert 93 557-9163
6579 Gregory C Davis 86 553-9745
6840 Theodore E Harlan 85 420-4988
6845 Andrew Claude 94 420-3785
6890 NP
6895 Clyde L Spore 86 420-4214
6898 Robert A Wachter 80 420-4440
6899 Ron Pajpas 89 420-8201
7002 Paul Capt Smith 88 420-4799
7003 Rowland Trombley 80 420-6586
7012 NP
7013 Robert K Kubal 80 420-4850

FERNBROOK LN N 55311
8200-7669 CT 267.09 9A.C. 4
9300-10100 CT 267.09 9A.C. 4
10200-10800 CT 267.07 9A.C. 4
10900-11800 CT 268.01 9C.C. 4
RR 5 55311
7409 J W Larson 89 420-4012
7415 Ann A Ryan 86 420-8410
Jim Ryan 95 420-9715
7421 NP
7433 Charles R Rogers 85 420-4733
7443 D Labissoniere 95 420-5956
7449 7456 NP
7489 Timothy J Niles 86 420-6115
7479 NP
7487 Sharon Lugert 79 420-6542
7493 B Simmons 90 420-8478
7505 Brad Peterson 91 420-8210
RR10 55389
9315 R Munstetter 96 420-8058
Abraham Towing 91 416-4534
Minor Concert Const 96 420-5215
Mortgage Corp 96 494-9539
9401 Maple Grove City Hall
94-6009
94-6240
94-6183
94-6060
94-6040
94-6156
94-6920
94-6999
94-6015
94-6200
94-6222
94-6100
94-6121
94-6134
94-6140
94-6180
94-6190
94-6176
94-6177
94-6178
94-6155
94-6030
94-6080
94-6080
93 420-4980
89 420-8988
89 420-8988
94 416-3000

RR 3 55368
10200 Stanley Blesi 96 420-4780
10501 Gary Krupp 85 420-4218
Thomas 96 420-9598
10725 Janice K Engeltung 89 420-8999
Walter W Engeltung 89 420-8993
\*Engelting Janice K 89 420-8999
\*Engelting Walter W 89 420-8999
\*Jons Family Hr CR 89 420-8999
10775 David McCartney 93 494-3011
10825 Richard L Meyers 92 420-9828
10855 Roger A Young 85 420-8005
10921 Michael J Dehn 96 420-7984
11280 Hilary J McNaillan 96 420-5330
11281 Robert I Dehn 77 420-4084
11280 Alfred F Barber 94 420-6228
11281 \*Dehn Enterprises 96 420-2418
\*Dehn Country Mer 480-8488
11330 Jeffrey L Kohanek 96 420-9229
11421 John Schmitz 88 420-8092
Scott Culver 81 420-5883
11441 Floyd Kaba 78 420-5655
11451 Wayne L Hanson 78 420-6107
11481 NP
11471 S Lee Hallquist 80 420-4240
11570 Harry F Kitzman 79 420-4280
\*Britz Stueck 91 420-2630
11580 Rick Scherer 89 420-8328
11620 Gary L Prescott 80 420-4448
11640 James A Sautter 85 420-6124
11680 James K Rohne 77 420-6138
72 RESIDENCE 35 BUSINESS

RR 5 55311
7409 J W Larson 89 420-4012
7415 Ann A Ryan 86 420-8410
Jim Ryan 95 420-9715
7421 NP
7433 Charles R Rogers 85 420-4733
7443 D Labissoniere 95 420-5956
7449 7456 NP
7489 Timothy J Niles 86 420-6115
7479 NP
7487 Sharon Lugert 79 420-6542
7493 B Simmons 90 420-8478
7505 Brad Peterson 91 420-8210
RR10 55389
9315 R Munstetter 96 420-8058
Abraham Towing 91 416-4534
Minor Concert Const 96 420-5215
Mortgage Corp 96 494-9539
9401 Maple Grove City Hall
94-6009
94-6240
94-6183
94-6060
94-6040
94-6156
94-6920
94-6999
94-6015
94-6200
94-6222
94-6100
94-6121
94-6134
94-6140
94-6180
94-6190
94-6176
94-6177
94-6178
94-6155
94-6030
94-6080
94-6080
93 420-4980
89 420-8988
89 420-8988
94 416-3000

RR 3 55368
10200 Stanley Blesi 96 420-4780
10501 Gary Krupp 85 420-4218
Thomas 96 420-9598
10725 Janice K Engeltung 89 420-8999
Walter W Engeltung 89 420-8993
\*Engelting Janice K 89 420-8999
\*Engelting Walter W 89 420-8999
\*Jons Family Hr CR 89 420-8999
10775 David McCartney 93 494-3011
10825 Richard L Meyers 92 420-9828
10855 Roger A Young 85 420-8005
10921 Michael J Dehn 96 420-7984
11280 Hilary J McNaillan 96 420-5330
11281 Robert I Dehn 77 420-4084
11280 Alfred F Barber 94 420-6228
11281 \*Dehn Enterprises 96 420-2418
\*Dehn Country Mer 480-8488
11330 Jeffrey L Kohanek 96 420-9229
11421 John Schmitz 88 420-8092
Scott Culver 81 420-5883
11441 Floyd Kaba 78 420-5655
11451 Wayne L Hanson 78 420-6107
11481 NP
11471 S Lee Hallquist 80 420-4240
11570 Harry F Kitzman 79 420-4280
\*Britz Stueck 91 420-2630
11580 Rick Scherer 89 420-8328
11620 Gary L Prescott 80 420-4448
11640 James A Sautter 85 420-6124
11680 James K Rohne 77 420-6138
72 RESIDENCE 35 BUSINESS

FERNBROOK LN N 55447
800-1499 CT 266.09 9A.D. 4
1600-1800 CT 266.09 9A.D. 4
1801-1999 CT 266.09 9A.D. 4
1900-2300 CT 266.09 9A.D. 4
3000-4099 CT 266.03 9A.D. 4
4100-4899 CT 266.03 9A.D. 4
RR 5 55311
6228 Wayne Oantuk 91 559-4149
6227 Michael Laak 90 557-9732
6232 Mark Moan 93 559-4045
6233 Jeffrey R Ireland 95 557-9087
6238 Harry C Ross III 91 553-9878
6239 Brad Terison 92 550-9182
6253 Richard R Kruse 80 559-7784
6254 Steven Carlson 86 557-5844
6257 Ronald Erbstein 94 551-9517
6258 Barry Thompson 91 559-2748
6261 John Rupp 91 550-1099
6265 Brian Blankush 90 553-9297
6266 James Hegadus 93 559-4598
6275 Rod Schumacher 94 560-9248
6276 John Bangs 93 550-1227
6287 Loren L Peterson 89 557-2991
Loren L Peterson 89 557-2990
6288 NP
6320 Don Demoretz 92 559-7015
6323 Ken Lambert 93 557-9163
6579 Gregory C Davis 86 553-9745
6840 Theodore E Harlan 85 420-4988
6845 Andrew Claude 94 420-3785
6890 NP
6895 Clyde L Spore 86 420-4214
6898 Robert A Wachter 80 420-4440
6899 Ron Pajpas 89 420-8201
7002 Paul Capt Smith 88 420-4799
7003 Rowland Trombley 80 420-6586
7012 NP
7013 Robert K Kubal 80 420-4850

RR 3 55374
14200-14499 CT 269.01 9C.C. 4
14313 K Kapanen 91 428-2147
Phil Hiyari 95 428-7819
Thomas Kohout 90 428-2147
\*National Satellite 92 428-8488
14337 R L Christensen 82 428-4137
Robert Christensen 89 428-2707
14342 Douglas E McIndoo 79 428-4484
14382 Jeff Lloyd 91 428-4077
14379 Daniel T Lashinski 91 428-2973
14382 Terence S O'Brien 76 428-2023
14437 J Thiele 79 428-4530
14448 David K Klein 87 428-4290
14484 Jeffrey Skarstan 86 428-2188
12 RESIDENCE 1 BUSINESS

RR 3 55374
14200-14499 CT 269.01 9C.C. 4
14313 K Kapanen 91 428-2147
Phil Hiyari 95 428-7819
Thomas Kohout 90 428-2147
\*National Satellite 92 428-8488
14337 R L Christensen 82 428-4137
Robert Christensen 89 428-2707
14342 Douglas E McIndoo 79 428-4484
14382 Jeff Lloyd 91 428-4077
14379 Daniel T Lashinski 91 428-2973
14382 Terence S O'Brien 76 428-2023
14437 J Thiele 79 428-4530
14448 David K Klein 87 428-4290
14484 Jeffrey Skarstan 86 428-2188
12 RESIDENCE 1 BUSINESS

FERNDALE LN
4300 Kevin C Begin 92 550-2967
Lillian A Begin 95 551-5123
4415 4825 NP
4630 Lee Jerry 85 553-1886
\*Orchids Limited 86 559-8425
4640 R D Taylor 79 559-1821
5555 RESIDENCE 41 BUSINESS

FERNDALE LN 55331
4700-4999 CT 275.02 9A.E. 3
RR 8 55331
4805 M Maurice 95 470-8913
4812 Scott Gysland 88 474-1425
4814 NP
4815 Arvid M Gallmann 77 474-9312
4825 Tom Jacob 88 470-8384
4830 Brenda Thomas 92 470-8384
4830 NP
4840 Terry Korzenzendorf 76 474-8892
4844 NP
4845 B Peterson 93 470-6333
Barry Peterson 94 470-6107
\*Peterson B & A 93 470-6333
\*United Productions 93 470-6333
4860 C F Blackwelder 80 474-8606
4865 Ronald M Born 82 474-8620
4890 M K Meyer 80 474-3558
IVY LN INTS
4920 Judd A Anderson 88 474-1855
Kregg Keller 96 470-8038
4925 James Easter 82 474-7226
4930 Theresa Boon 89 474-2188
18 RESIDENCE 2 BUSINESS

FERNDALE AVE NE 55432
1500-1800 CT 512.03 9B.B10
RR 3 55068
1504 Raymond Dlogen 88 572-8904
1505 NP
1508 John Baum 89 574-0812
1511 I W Olson 95 574-9335
1521 S Beach Barber 92 602-0470
T Barber 89 502-0470
1522 Bonnie L Prokosh 91 574-1728
1540 Robert A Hekking 85 571-5321
1541 C E Rice 74 571-4054
1900 Constance Haugen 92 572-0718
1581 NP
1567 L Burgan 88 572-8083
1568 Michael Bergy 88 572-2248
1573 Terry Clasen 76 571-0920
1579 V A Johnson 94 571-5571
James R Million 92 571-5671
James R Million 94 571-1929
17 RESIDENCE

FERNDALE AVE NE
New Street-1908.
RR 8 55372
14435 William A Farrell 89 445-0453
1 RESIDENCE

FERNDALE DR
RR 3 55374
14200-14499 CT 269.01 9C.C. 4
14313 K Kapanen 91 428-2147
Phil Hiyari 95 428-7819
Thomas Kohout 90 428-2147
\*National Satellite 92 428-8488
14337 R L Christensen 82 428-4137
Robert Christensen 89 428-2707
14342 Douglas E McIndoo 79 428-4484
14382 Jeff Lloyd 91 428-4077
14379 Daniel T Lashinski 91 428-2973
14382 Terence S O'Brien 76 428-2023
14437 J Thiele 79 428-4530
14448 David K Klein 87 428-4290
14484 Jeffrey Skarstan 86 428-2188
12 RESIDENCE 1 BUSINESS

FERNDALE GRN 55391
1-199 CT 272.01 9A.D. 3
RR 5 55311
3430 Lowell R Turner 63 559-2895
3435 3440 NP
3450 John Starr 78 559-0489
3535 Mark Wall 93 559-1180
3540 D L Hanson 93 557-7229
3550 \*Plymouth Historical 83 559-9201
3800 NP
3810 Gerald L Schmidt 87 559-8018
3818 3820 3905 NP
3920 Craig Abrasch 91 553-0086
3940 M J Kautz 84 559-7709
3950 Donald G Larson 78 559-1283
4000 D Broughton 93 557-0787
Todd Gohmann 93 557-0787
4050 Kelly Penista 98 553-7811

FERNDALE LN 55347
New Street-1902.
RR 5 55347
8900-8999 CT 268.11 9A.E. 4
RR 5 55347
8955 Warren S Carlson 92 934-5250
8959 William Caslin 88 934-7382
8987 Edwin A Grossa 93 934-4298
8971 Edward J Vidmar 93 949-2932
8979 J Hokanson 92 908-1203
Jim Hokanson 98 975-8744
8983 Laroy A Prohatsky 92 943-3682
8991 Grant I Warfield 92 837-5491
8995 B L Quantance 95 975-0755
9 RESIDENCE



FERNBROOK LN N

55447
2600\* Pree Storage Sys... 559-3233
\* Stuart Helms Inc... 559-1874
2605\* Aqua Coat Inc... 559-8368
\* Clarus Model Systems... 559-8640
\* Currotech Computr... 557-7555
\* Entertainment Coopn... 559-0629
\* Entertainment Mthrs... 559-0280
\* Entertainment Publicn... 559-0829
\* Gold C Cpn Books... 559-0484
\* Happenings... 559-1010
\* Jwp Info Systems... 557-7555
\* Twp Ctr Fns Dining... 559-7863

2700 NP
2722\* Blank Corp... 559-3846
\* Blank USA... 559-1874
2730\* Paula Wadert Co... 559-2990
3680\* Chldrn Wrid Lrng... 553-7980

HWY 55 INTS

3131 Harbor Pl Corp CNT... 559-3160
3135 J C Lavigne... 559-2536
3235 Tom Chesebro... 559-2883
3715\* Family Help Servcs... 557-8670
\* Passages Casltl Ctr... 557-8671
3430 Lowell R Turner... 559-2955
3435 3440 NP
3450 John Starzewski... 559-9468
3450 John Starr... 559-0468

15000 35TH AVE N INTS

3535 K Shultz... 559-3160
3540 Dennis Lee Johnson... 553-1787
3550 NP
3885\* Plymouth Historical... 559-9291
3825\* City Forestrk Park... 559-5664
3800 C M Beck... 559-2780
3810 Gerald L Schmidt... 559-4018
3818 3820 3905 NP
3920 Craig Abrecht... 553-0066
3940 M J Kurtz... 559-7709
3950 Donald G Larson... 559-1283

40TH AVE N INTS

4105 Edward J Albro... 553-9591
4115 B Biederman... 557-0369
\* AM Brands Sm Eng... 557-8678
4125 V G Stubbs... 559-5888
4150 L K Begun... 550-1168
4235 Jeffrey Rydman... 550-1398
4285 Elmer P Boyer... 559-5458
4300 NP
4315 Melvin A Schmidt... 559-3038
4625 NP
4630 Jerry Lee Fischer... 553-1886
\* Orchids Ltd... 559-8425
4640 R D Taylor... 559-1881
38 RESIDENCE 48 BUSINESS

FERNCROFT DR

55331
4800-4898 CT 275.02 9A.E.3
\* HUDSONS MAP LOC 3C-31
4805 John Ekeland... 470-0411
4812 Scott Gyzland... 474-1425
4814 NP
4815 Arvid M Dellmann... 474-8312
Paul Leland... 470-5119
Matt O'Brien... 470-5119
4830 NP
4840 Terry Korndorfer... 474-6882
4845 C R Harris... 474-3828
William Roath... 474-3828
4880 C F Blackwelder... 474-8808
4885 Ronald M Born... 474-6820
4890 James E Meyer... 474-3556
4900 Kent Johnson... 478-4726
4920 Sheldon Farrell... 474-2481
4925 James Easter... 474-7226
4930 Theresa Bond... 474-2188
17 RESIDENCE

FERNDAL AVE NE

55432
1500-1898 CT 512.03 9B.B.10
\* HUDSONS MAP LOC 5B-10
1504 Raymond Elegen... 572-8904
1505 Greg R Johnson... 571-5873
1508 John Burns... 574-0812
1511 W Olson... 574-5355
1521 Gloria Arvel... 571-0978
Roger D Arvel... 571-0978
1522 Bonnie L Prokosh... 574-1728
1540 Robert A Nehring... 571-5321
1541 C E Rice... 571-4054
1560 1561 NP
1567 Charles Borgan... 571-4319
1568 Michael Bary... 572-2248
1573 Terry Clasen... 571-8920
1579 D H Nelson... 572-1195
15 RESIDENCE

FERNDAL AVE NE

55372
14400-14499 CT 809.02 9B.F.4
\* HUDSONS MAP LOC 5B-55
14435 William A Ferrall... 445-0453
1 RESIDENCE

FERNDAL DR

55374
14290-14248 CT 281.02 9B.E.4
14250-14499 CT 289.01 9B.C.4
\* HUDSONS MAP LOC 4B-28
14313 P M Kober... 428-2147
\* Mark Estallini... 428-8468
14337 Robt L Christensen... 428-4137
Robt L Christensen... 428-2707
14342 Douglas E McIndoo... 428-4464
14382 Kay T Reed... 428-2824
14379 Daniel T Lashinski... 428-2973
14382 Terrance S O'Brien... 428-2023
14437 Dean O Thiel... 428-4530
14448 David K Klein... 428-4290

14484 Jeffrey Skarsten... 428-2168
K Kapsner... 428-2147
11 RESIDENCE 1 BUSINESS

FERNDAL GREEN

55381
Orono
1-199 CT 272.01 9A.B.3
\* HUDSONS MAP LOC 4C-23
45 Frank Ventura... 478-0589
55 William A Moutier... 478-1058
70 Walter Steinhilber... 478-2151
85 John L Powers Atty... 473-1391
90 John Coleman... 478-0232
95 Charles A Hulse... 473-0744
100 Patrick G Farnand... 473-1353
7 RESIDENCE

FERNDAL RD

55347
Eden Prairie
\* HUDSONS MAP LOC 3A-47
8955 Warren S Carlson... 934-5250
8959 Allyn L Pope... 934-3938
8983 Leroy A Prohatsky... 849-3882
8991 Grant I Warfield... 937-5491
4 RESIDENCE

FERNDAL RD N

55391
Odd Numbers Ave
Orono Even Numbers
Wayzata
1-299 CT 273 9A.D.3
E 300-1298 CT 286.08 9A.D.4
E 301-1299 CT 272.01 9A.D.3
\* HUDSONS MAP LOC 4C-23
75 Wilfred Gagny... 473-2912
\* Gagne Land Co... 473-6382
301-1189 Odd Numbers Only Even Numbers See Plymouth

FERNDAL RD N

55391
\* HUDSONS MAP LOC 4B-23
325 Edwin B Murphy... 473-0390
345 Dr Richd F Palmer... 473-5516
365 Donald B Chase... 473-4704
375 395 NP
425 L A Heuser III... 473-5811
445 NP
465 K J Dahlberg... 449-0565
475 Thomas Dreifene... 475-9174
481 NP
503 Dale A Spencer... 478-1072
505 Edward J Birman... 475-1528
507 Wm F Sharpe Jr... 473-8730
509 Y C Cooke... 474-1383
511 James K Pfleider... 473-1307
515 Dr Andrew J Smith... 470-1388
517 H Glendon Johnson... 473-8382
519 Edward M Cohen... 473-2258
525 E S Hendrickson... 473-8739
555 T W Donaldson... 478-1330
565 Jerry Martin... 475-3591
575 Gary L Vars... 473-1829
\* Growth Marketing... 478-2231
585 Dan D Danielson... 473-3139
605 H P Bowen... 478-4589
625 G Bestenies... 471-0580
627 Timothy Johnson... 478-2507
628 Joe J Thomas... 478-3844
635 Eric Jacobson... 478-0055
Larry G Jacobson... 473-3947
V A Onelli... 473-3947
845 Richard E Strand... 473-6881
885 J See... 478-3753
715 Richard J Lyman... 478-0414
725 Ronald C MacLeod... 473-7464
735 Andrew Pittman... 473-9414
E E Strickland... 473-0955
\* Indpt Brokers Rty... 478-9680
745 John A Berg... 478-1084
755 Lewis Nithun... 478-3541
763 Ervin Kemm... 478-2507
785 S W Shandelling Atty... 478-1848
\* S V Shandelling Atty... 478-2188
775 Bradley A Erickson... 449-0230
D Schott... 478-2830
785 Paul L Parlar... 473-5171
Paul L Parlar... 473-5740
793 Laura Boyka... 478-0744
795 Paul Boyka... 473-2878
Douglas R Platz... 478-0017
885\* St Edward Cn EP Ch... 473-2282
49 RESIDENCE 5 BUSINESS

FERNDAL RD N

55447
300-1198 Even Numbers Only Odd Numbers See Orono
Plymouth
E 300-1298 CT 286.08 9A.D.4
\* HUDSONS MAP LOC 5B-23
344 Alistair Jacques... 478-2578
350 George Viet... 478-0644
368 NP
418\* James R Tegan... 475-1348
\* Tegan Marketing... 475-1348
452 Carl W Jones... 475-0054
12TH AVE N INTS
1100 Roger A Miller... 473-3600
1110 William J Morford... 473-3399
1200 Gary Lindberg... 475-1286
Grant Zwielfel... 475-1286
\* Integral Spices Inc... 475-2878
1220 E Wolk Sargent... 473-5334
9 RESIDENCE 3 BUSINESS

FERNDAL RD S

55391
Wayzata
100-499 CT 273 9A.D.3
\* HUDSONS MAP LOC 4B-23
107 George F Piper Sr... 475-1144
127 P M Kober... 473-9433
Philip M Kober... 473-9433
161 Raymond A Lipkin... 473-7948
162 NP
170 David H McCalliey... 478-2408
180 K S MacKenzie... 478-2251
181 Charles R Pihl... 478-3338
206 John W Palmer... 473-8483
215 F Stimler... 478-9504
Thomas Stimler... 478-4885

223 Apartments
Robert Ice... 473-8312
301 David A Nichols... 473-8312
225 NP
\* Dr Dennis E Arma... 473-4241
\* Fanny N Freund... 473-3821
\* Kullberg Studios... 473-7377
\* Dr W M Marlowe... 473-3821
\* Dr W M Richardson... 473-2484
\* Wayzata Chrgctc... 473-4241
301 Robert S Lee... 475-0393
320 John Vonstemberga... 478-2182
348 NP
353 Charis A Koch... 475-0675
358 Robert W Amis... 478-2424
364 385 NP
368 Michael Vatsch... 478-4541
380 NP
392 K N Dayton... 70 473-8514
428 Harry A Johnson... 473-1983
David Welch... 478-0010
\* Helen Johnson Int... 473-3131
498 Howard T Fox... 87 475-3208
28 RESIDENCE 7 BUSINESS

FERNDAL RD W

55391
Wayzata
300-799 CT 273 9A.D.3
880-1189 CT 272.01 9A.D.3
\* HUDSONS MAP LOC 4B-23
300 NP
306 John Koutson... 475-2734
308 Susan G MacMillan... 475-6331
312 John Gabbert... 473-1898
328 338 NP
370 M K Doughten... 473-7882
374 Richard L Howell... 475-2585
378 Gordon Murray... 473-5919
390 David J Lentz... 473-5346

RR 2

55391
Leonard Liljholm... 478-2383
437 NP
437 Pamela J Johnson... 478-8453
Loren J Simer Jr... 478-1779
440 David L Owen... 473-2978
488 K M Owen... 473-8342
Tracy L Rice... 449-0708
491 NP
510 Wallace C Dayton... 475-3228
613 John R Winsor... 473-2153
620 Dennis W Fischer... 473-2500
532 NP
\* John W Morrison... 473-7853
552 Robert F Hartfield... 473-3848
555 NP
555 Gary Capen... 473-7791
557 Peter Jewett... 473-7888
581 Laurence D McCann... 473-8092
622 William H Spoor... 473-2471
William H Spoor... 473-8211
623 John Weber... 478-8417
629 G M Asmuth... 478-2819
636 H B Atwater Jr... 473-7582
648 Mrs T H Lang... 473-8472
649 Mrs S Logan... 473-2731
670 S D Andrews Jr... 473-6262
670 Frankin Gunn... 473-2895
688 Robert R Andrews... 473-4838
692 Dewalt H Anksay Sr... 473-9587

RR 3

55379
700-799 CT 808 9C.F.3
700 Gary A Hellmers... 446-8167
701 Rose M Brick... 446-5703
702 Gordon Benedict... 445-0591
703 NP
704 Joanne Bisshette... 498-1822
Paul Moffitt... 89 498-1822
705 Julie Riley... 445-9253
706 Vernon Erickson... 445-8709
707 Y Siebert... 445-8174
708 B Quitchraiber... 498-3431
708 Pablo Ferreira... 89 498-0041
710 George F Beckrich... 70 445-4816
711 James S Patter... 445-7372
712 L A Schroeder... 83 445-4782
713 J P Smith... 88 445-2555
714 NP
715 Robert Burggraf... 80 445-5827
716 Eric Moran... 445-2258
Velle Rodriguez... 80 445-2258
717 Glenda D Schmit... 84 445-6488
720 Linda Baker... 445-2714
721 Scott B Steinmetz... 76 445-1819
722 Jeffrey Allen Dorn... 85 445-2495
723 William Marks... 87 498-2364
724 Brian Chalfant... 87 498-0823
725 NP
727 Paul M Benson... 88 498-3702
728 Tom Walton... 70 445-2178
729 730 NP
731 Claudia Martin... 445-7889
Kathy Martin... 445-7889
732 Howard C Wigfield... 74 445-5579
733 Michael Broden... 83 445-2482
734 James Tongan... 88 445-1802
735 Matt Pederson... 90 445-0183
736 Marion O'Brien... 498-2553
737 Bill Buck... 498-0416
738 Donald J Nelson... 84 445-4895
739 Byron Piotraschka... 77 445-7821
740 L Hubers... 80 445-4180
741 NP
742 Pinky Marchione... 87 498-2877
Chuck Lemert... 90 445-1702
Sarah Saffert... 90 445-1702
744 Brian Shanley... 89 445-5728
745 NP
746 John Thisis... 90 445-2723
747 Joanne L Rhigw... 82 498-1938
748 Shans Exum... 445-8789
749 Glen Gust... 445-0733
750 Christine Pein... 89 445-3218
751 Larry Molenaar... 445-3181
752 Donald E Genden... 88 498-0844
753 754 NP
755 John Magnus... 89 498-1448
756 Eugene Krentz... 88 498-0924
757 Donald E Mitchell... 88 445-0454
758 William Reedsen... 445-0821
759 NP

FERNDAL WOODS RD

55391
Wayzata
400-499 CT 273 9A.D.3
\* HUDSONS MAP LOC 4B-23
425 Robert L Bodin... 80 475-3839
458 T S Huff... 84 473-4483
468 Douglas J Jones... 81 473-0306
3 RESIDENCE

FERN DR

55357
Independence
5000-5599 CT 271.01 9B.D.3
\* HUDSONS MAP LOC 2A-14
5018 NP
5030 Dale S Strawn... 88 479-1358
5050 Terry D McNickie... 88 478-1383
5080 Darwin Kutzer... 81 479-1139
5082 Steven Krystal... 85 479-1839
5085 Eugene W Hess... 81 479-2127
5095 Les Dalton... 88 478-2400
5095 Orrin O Stevens... 78 479-2781
5110 Apartments
William Lux... 90 478-8508
322 P J Riedel... 90 479-8508
5116 William A Stenglis... 88 479-1251
5130 Deven Drawert... 88 479-4054
5135 Harold Burrows... 81 479-1300
5155 Clyde R Brown... 74 479-2817
5165 Jeff Pugh... 85 479-3538
5175 Elton Hatcher... 82 479-1482
5178 Joel P Gauthois... 88 479-1305
5180 Philip J Tabery... 74 479-2791
5185 Stephen Parmenter... 78 479-1118
5188 Duane L Schlosser... 85 479-1893
5191 Robert E Payette... 88 479-1309
5198 Randy M Miller... 88 479-3398
22 RESIDENCE

FERNSIDE LN

55044
20760-20989 CT 808.10 9C.G.5
\* HUDSONS MAP LOC 5C-90
20790 Dennis B Nilsson... 83 481-2043
20801 NP
20820 Ronald T Cannamora... 84 461-2744
20800 Steven A French... 87 481-3455
20944 B W Cable... 89 461-2802
5 RESIDENCE

FERN DR

55423
Blackfield
1500-1588 CT 248.02 9D.G.10
\* HUDSONS MAP LOC 4B-42
1521 J Brian Winkelman... 70 889-5929
1524 Joel Vossan... 88 888-7781
1528 Richard C Walz... 59 889-1888
1529 Steven Mlynarek... 88 888-6358
1536 Joe L Caspers... 85 889-4438
1538 Clover Hadlund... 87 889-2518
Steve Hooper... 87 889-3957
1539 Clayton T Ostby... 72 881-3587
1545 NP
10 RESIDENCE

FERNLAND CT

55441
Plymouth
25 26 NP
27 Timothy A Baldwin... 545-5145
28 Joseph M Dawoski... 77 545-7350
4 RESIDENCE

FERN LN

55384
Mound
2100-2548 CT 278.01 9C.D.3
\* HUDSONS MAP LOC 3B-30
2100 Donald T Scholer... 72 472-1478
2117 Brian Hacklander... 472-2144
2128 Hubert Pauly... 62 472-2429
2134 Greg Hagen... 88 472-7380
2142 Barry Gerindahl... 87 472-4428
2208 NP
2212 Harold D Nessat... 89 472-1205
2221 NP
8 RESIDENCE

FERN LANE TERR

55379
Jackson Twp
700-799 CT 808 9C.F.3
700 Gary A Hellmers... 84 446-8167
701 Rose M Brick... 446-5703
702 Gordon Benedict... 445-0591
703 NP
704 Joanne Bisshette... 498-1822
Paul Moffitt... 89 498-1822
705 Julie Riley... 445-9253
706 Vernon Erickson... 445-8709
707 Y Siebert... 445-8174
708 B Quitchraiber... 498-3431
708 Pablo Ferreira... 89 498-0041
710 George F Beckrich... 70 445-4816
711 James S Patter... 445-7372
712 L A Schroeder... 83 445-4782
713 J P Smith... 88 445-2555
714 NP
715 Robert Burggraf... 80 445-5827
716 Eric Moran... 445-2258
Velle Rodriguez... 80 445-2258
717 Glenda D Schmit... 84 445-6488
720 Linda Baker... 445-2714
721 Scott B Steinmetz... 76 445-1819
722 Jeffrey Allen Dorn... 85 445-2495
723 William Marks... 87 498-2364
724 Brian Chalfant... 87 498-0823
725 NP
727 Paul M Benson... 88 498-3702
728 Tom Walton... 70 445-2178
729 730 NP
731 Claudia Martin... 445-7889
Kathy Martin... 445-7889
732 Howard C Wigfield... 74 445-5579
733 Michael Broden... 83 445-2482
734 James Tongan... 88 445-1802
735 Matt Pederson... 90 445-0183
736 Marion O'Brien... 498-2553
737 Bill Buck... 498-0416
738 Donald J Nelson... 84 445-4895
739 Byron Piotraschka... 77 445-7821
740 L Hubers... 80 445-4180
741 NP
742 Pinky Marchione... 87 498-2877
Chuck Lemert... 90 445-1702
Sarah Saffert... 90 445-1702
744 Brian Shanley... 89 445-5728
745 NP
746 John Thisis... 90 445-2723
747 Joanne L Rhigw... 82 498-1938
748 Shans Exum... 445-8789
749 Glen Gust... 445-0733
750 Christine Pein... 89 445-3218
751 Larry Molenaar... 445-3181
752 Donald E Genden... 88 498-0844
753 754 NP
755 John Magnus... 89 498-1448
756 Eugene Krentz... 88 498-0924
757 Donald E Mitchell... 88 445-0454
758 William Reedsen... 445-0821
759 NP
81 RESIDENCE

FERNSIDE LN

55364
Mound
2300-2399 CT 276.02 9C.E.3
\* HUDSONS MAP LOC 3B-30
2308 Henry Reinitz... 75 472-2440
2316 Robert G Wrodo... 80 472-2817
2332 Alan C Elam... 81 472-4203
2333 Gerald J Henke... 79 472-1979
2340 Darrell Shore... 83 472-7135
2341 Leonard W Stark... 62 472-3481
6 RESIDENCE

ADDRESS



The reproduction of R. L. Polk & Co. directories has been made in accordance with the terms and conditions of an agreement between Historical Information Gatherers, Inc. (HIGs), and R. L. Polk & Co. The directories may not be further reproduced without permission.

NORWEST BANKS MINNESOTA

BANKING, AND A WHOLE LOT MORE MEMBER F.D.I.C.

FAIRWAY DR (COLUMBUS HEIGHTS) FROM 48TH AV NE SOUTH THEN EAST I EAST OF NE JOHNSON ST

- ZIP CODE 55421
1910 Kjellberg Henry @ 571 0084
1933 Skold Stanley @ 571 0849
1933 Siegfried Ervin @ 574 0164
1940 Winner Joseph B @ 574 9118
1950 Kishish Chris J @ 574 1563
1955 Karcmarczyk Edw J @ 571 9857
1955 Hedlund Royl @ 571 4905
1970 Aune Stevan D @ 574 1705
1975 Hlan Betsy G @ 571 0638
1976 Turquist Philip D @ 571 7496
1976 Malmgren Marvin J @ 571 5280
1976 Lansen Barry N @ 571 9946
1981 Ott Brian D @ 574 0355
1985 Dubois Donald J @ 571 3066
1985 Mirzyn Donald J @ 571 7358
1986 La Hood D E Mrs @ 574 0349
1986 Raupenb Day E @ 571 2291
1986 Whitehill Terrell R ardu @ 574 730

502 5834 Landgraf Fredk II @ 934 1900
5911 Olson James R @ 937 1712
5942 James Donald R @ 934 1922
5949 Kallio Richd A @ 934 1280
5951 Thomas Robt L @ 934 1911
5952 Olson Gene C @ 934 1906
5956 Vacant
5957 Jarvis Donald M @ 934 5638
5959 Lewis Henry A @ 934 1038
59607 Klaus Robt B @ 934 1892
59618 Drake Ronald L @ 934 5297
59619 Vacant
59701 Hall Charles T @ 934 9707
59708 Mr Fairland Jay @ 934 9770
59717 Kotko State M @ 934 2380

488-A FALCON CT (EDINA)-FROM OLINGER BLVD NORTH

- ZIP CODE 55430
8390 Hawk Marjorie A Mrs @ 627 1671
8304 No Return
8306 Wohlrabe Brian C @ 930 9538
8312 Harned Robt W @ 922 7597
8313 Schindler Rola L Jr @ 927 0231
8320 Lars Paul D @ 925 2128
8324 Silvers Dapl W @ 678 2014
8329 Daughon Elz J @ 930 3014
8330 Larson Robt W @ 925 0801
8336 Noderstedt C @ 930 7752
8340 Klocke F H @ 929 0924
8341 Arvin Louise H @ 930 6947
8348 Howde Glenn R @ 929 0716
8358 Rivald Jack W @ 930 0908

442 FARIBAULT ST (GOLDEN VALLEY)-FROM PENNSYLVANIA AV WEST 2 NORTH OF PLYMOUTH AV

- ZIP CODE 55427
WINDEXIA AV X INTERSECTS:
7820 Mulholland Richd A @ 544 8774
SUMYER AV X INTERSECTS
ZIP CODE 55427
7820 Mulholland R Mrs @ 571 0779
7820 Kriest Dale T @ 574 9708
7820 Mikush John @ 571 1505
7820 Johnson Scott D @ 572 2450
W UPLAND CREST BEGINS
2100 Wolf Clifford A @ 571 0907
2101 Schneider David E @ 574 1734
Chandler Ethel M Mrs @ 571 0779
2102 Muehlefer Leo J @ 571 0954
2103 Malmgren Charles W @ 571 0993
2104 Minuly Arth J @ 571 7443
2105 No Return
2106 Swan Frank P @ 571 2254
2108 Koss Helen D Mrs @ 571 0218
2109 Cleveland Edwin P Mrs @ 571 4308

CHATHAM DR INTERSECTS
2113 Bosch Arminia V Mrs @ 571 2882
2114 Kapinski Gerald P @ 574 9052
2125 Harel Robt J @ 571 5940
2127 Maddox Michl @ 571 0928
2130 Dargay John A @ 574 9128
2139 Rahn Dore E @ 571 8259
HEIGHTS DR INTERSECTS
2201 King Virgil L @ 574 0915
2206 Fowler James @ 574 1233
2210 Scharlyk Art J @ 573 0529
2221 Zavrani Ethel M Mrs @ 571 9982
2227 Honayky Ken @ 573 8414
W UPLAND CREST INTERSECTS
2344 Coleman H L @ 574 7940
2345 Strand Gordon W @ 571 1851
NE STINSON BLVD INTERSECTS

509 FAIRWAY LA (ST LOUIS PARK) FROM 18TH NORTH I WEST OF FLAG AV

- ZIP CODE 55426
1805 Kuitmanen R Marjorie Mrs @ 545 7554
1811 Seppanen Stanley B @ 545 2575
1824 Koffmann Kenneth M @ 542 5282
1831 Anderson Philip J @ 645 7306

507 FAIRWOOD CIR (MINNETONKA)-FROM FAIRWOOD DR EAST

- ZIP CODE 55443
6025 Lundgren Alston @ 934 1284
6031 Wong Donald R @ 934 1714
6035 Jorgensen Harlan H @ 934 3000
6043 Boley Michl @ 934 0996

587-A FAIRWOOD DR (MINNETONKA) FROM WILLOWOOD DR SOUTH

- ZIP CODE 55943
3908 Lunetta Fraiz @ 934 1917
3916 Kufshol Steve N @ 934 4375
5918 Lachmann Gloria E @ 934 0302
6024 Vathing Robt S @ 934 1295
6027 Olson Byron K @ 934 9250
5962 No Return
6027 Miller Robt L @ 934 9403
5940 No Return
5951 Mc Vay Dennis E @ 934 2071
5957 Garland Harlan J @ 934 9401
8001 Gals Virginia V @ 938 4156
8007 Paulson Vernon L @ 934 3453
8015 No Return
6010 Edstrom Dale R @ 934 1854
6020 Wilmer Carl H @ 934 1274
6025 Bergman Howard R @ 934 1906
6026 Forjans Randal D @ 934 1894
6114 Schladt Ray M @ 934 1288
6125 Freed Tim J @ 934 1393

587-A FAIRWOOD LA (MINNETONKA) FROM FAIRWOOD DR WEST

- ZIP CODE 55943
5900 No Return
5901 Applegate Allen C @ 934 1292
5908 Young James @ 934 7588
5916 Rankin Arth C @ 934 1296
5921 Hansen Shirley L @ 934 9704
5925 Ritzinger Geo B @ 934 1921

686-A FAWNWOOD CIR (BLOOMINGTON)-FROM POPLAR BRIDGE RD WEST

- ZIP CODE 55447
9208 Rhodes Jerry K @ 9210 Dan Tom 811 1029
9212 Naughton Atty @ 831 0625
9214 Johnson Edw J @ 831 5052
9216 Nirma James K 831 2849
9217A Sims Gary E 831 1857
9229 Corcoran Michl @ 831 0628
9223 Frank Royl R 831 0674
9224 Strommen Gene A 831 2786

584 FELT RD (MINNETONKA) FROM SHADY OAK RD NORTHEAST

- ZIP CODE 55443
5490 32 Westfield Center indus & farm 5490
5491 Crane Mc Dowell & Co consulting eng & inc 5490 8039
5495 Felt Stanley H @ 938 6019
5490 Haring Technology s & mfg of learning aids 938 5510
5490 Vacant
5498 Bearman S N Brokerage Co food broker 938 9110
5499 Felt Cyril M @ 938 7837
5499 Evans Joseph L @ 938 4458
5499 Hopes James J @ 938 3767
5499 Ostry Clayton T @ 938 2597
5499 Schmidt Beverly Mei @ 938 3265
5499 Vacant
5499 Saint Margaret's Cemetery

671 FERN DR (RICHFIELD)-FROM BLOOMINGTON AV SOUTHEAST I SOUTH OF E 70TH

- ZIP CODE 55429
1024 Windholme J Brian @ 869 5029
1024 No Return
1025 Raw M D Mrs @ 869 1666
1026 Walz Richd C @ 869 1666
1028 Fries Neil E @ 869 2723
1029 Evans Joseph L @ 869 4458
1030 Hopes James J @ 869 3767
1031 Ostry Clayton T @ 869 2597
1034 Schmidt Beverly Mei @ 861 3265
1045 Vacant
DIAGONAL BLVD INTERSECTS

632 FERNBROOK LA (PLYMOUTH) FROM 16TH AV N NORTH I WEST OF HWY 404

- ZIP CODE 55447
1010 Mc Kinney B E @ 473 5244
1774 AV INTERSECTS
1996 Bergen Jack M @ 473 6700
1997 Emission Glenn S @ 473 4085
1998 Wagner Spray Tech Corp paint spraying equip 558 7000
1978 AV INTERSECTS
2187 AV INTERSECTS
2187 No Acre Inc mfg biological safety
2200 Daily Printing inc pres cont 659 0195
22RD AV INTERSECTS
2310 Mann Depts Trans (Truck Station)
2310 Metropack inc const equip mfg 559 0641
2410 James Philips Co hosp & phys supply 559 3333
1 Home Pharmacol Co mfg phys & med sup 559 3333
2425 Plymouth City Drivers License Exam Station 341 7149
2578 AV N INTERSECTS
2600 Press Equipment Co material handling snc 559 3223
2605 Precision Graphics inc cont print 478 4100
2630 Roggen Right inc graphic arts design 478 4100
2645 Heideberg Kadern inc dist graphic art equip 478 2000

492 FARMINGTON RD (MINNETONKA)-FROM INVERNESS RD SOUTH

- ZIP CODE 55443
3607 Schmit Joseph L @ 935 1305
3611 Carter John L @ 935 1650
3614 Hlavacek Agnes L @ 938 0820
3622 No Return
3622 Krasowski Jeffrey S @ 935 1291
3623 Ruhl Russell W @ 935 5403
3628 Vanasek Ann F Mrs @ 935 5052
3629A Hurl David L @ 938 5770
3634 Axel Fredk C @ 935 2079
3638 Kramie Harold R @ 935 0656
3700 No Return
3701 Ramusson Dorell J @ 938 8438
3706 Heath Wm M @ 938 5068
3707Ewen James G @ 938 7410
3712 Wrenth Carl H @ 935 2867
3715 Saha Brian @ 938 1291
3723 Carlson Margorie Mrs @ 938 7700
3728 Gray Robt A @ 938 8465
3727 Merrill Foster S @ 938 6874
3733 Norris Richd H @ 935 5961
3734 Mr Pierson Fred K @ 933 4458
3740 Hasselbring Bruce A @ 933 4685
3745 Merrill Steve C @ 935 5385
ORCHARD RD INTERSECTS

492 HWY 55 INTERSECTS
3131 Office Buildings
3000 Norwest Bank (Metro West Plymouth) 559 5832
101 Gronenberg G W & Assoc inc mfr repr 559 3894
102 Vacant
100 American Family Ins Co 559 1192
3131 Harbor Place Corporate Center 548 1056

107 Vacant
110 Vacant
111 Custom One Golden Builders Inc genl const 559 7660
112 J E I Properties Inc property mgmt 559 1556
113 Spisak R N Co inc business forms 554 1218
113 Dan Bar Hoves Inc bldg const 559 0242
114 Prairie & Associates Inc electronic hwy distr 559 7550
200 Universal Financial Corp leasing broker 559 3775
211 Conference Rm
202 Chen Lawn weed control & fertilizing 553 9731
203 Vacant
204 Associated Consultants engs 559 5511
205 Park Valley Agency Inc ins agcy 559 2221
206 Rogers C & Co processing dairy equip 559 7694
210 Farmers Job Group 559 5528
212 M C C Inc slv serv fl covering 559 3566
221 Waco Theri The psychiatric slv serv 559 2892
222 Health Care Insurance Services 559 4921
Ketner & Associates mfg rep electronics 560 5150
225 Systems Assoc Inc hosp data proc 559 9198
227 Vacant
228 Vacant
3135 Campbell Roy J 559 3928
3225 La Vigne James C photo @ 559 2626
3229 Hewitt Steven W @ 553 1046
3113 Tipton Corp const co 559 0090
3400 Leonard Jean C Mrs @ 559 2475
3440 Starr John E @ 559 0885
3014 AV N INTERSECTS
3335 Schatz S F @ 550 3160
Schulte Charie @ 559 3160
3340 Krupp Glenn D @ 559 5280
3545 Plymouth Mutual Town Hall 3878 AV INTERSECTS
DALLAS LA INTERSECTS
3800 Beck Virgil V @ 559 2780
3910 Schmidt Gerald L @ 559 4018
3916 Eggert Lloyd 559 9959
3850 No Return
3878 AV INTERSECTS
3930 Joe Jas L @ 559 3821
4078 AV N INTERSECTS
3940 Kautz Michl J @ 559 7509
3950 Larson Donald G @ 559 1283
4000 Mills Rd B @ 559 5099
COUNTRY RD X INTERSECTS
4105A Arthur Edward J 559 9581
4115 Guston Tony S @ 559 4677
1000 Northwestern Bell (Sub Sta)
4125 Stubbs Vernon C @ 559 9988
4150 No Return
4225 MacK Ross @ 553 9031
4265 Beyer Elmer P @ 559 5456
4300 Kevin Kevin C @ 559 4575
Begin Law @
4315 Schmidt Melvin A @ 559 9498
4478 AV N INTERSECTS
4678 AV INTERSECTS
4825 Charley's Piny Express amusemnt dress 559 9216
Mabelec Prokt @ 551 9216
4630 Fisher Jerry L @ 551 1886
4640 Taylor Robt D @ 559 1861

581-A FERNLAND CT (MEDICINE LAKE)-FROM SOUTH SHORE DR AND HIGHWAY 55 WEST

- ZIP CODE 55941
14331 Seefeldt Harold R @ 934 9538
14333Caverlman M @ 934 5227
14400 Engstrom Walter H @ 934 9643
14401 Wombacher John D @ 934 9627
14409 Vacant
14414 Schenberger Robt C @ 934 9829
14417 Swanson Trucking 934 9628
14417 Swanson Dennis W @ 934 9628

581-A FETTERLY RD (MINNETONKA) FROM FETTERLY RD NORTHWEST 3 WEST OF COUNTY RD 73

- ZIP CODE 55843
11551 Finch L @ 541 0034
11552 Hallin Thos R @ 544 9385
11559 Goltzmann Albert J Jr @ 546 3622
11560 Goldman Phyllis @ 544 6831
11568 Quirk Paul E @ 544 0511
11562 Dahl Ronald D 546 3525
11566 Carr Howard S @ 545 1634
11600N Wick James 593 0873
11701 Saltzman Mark A @ 544 5907

581-A FETTERLY RD W (MINNETONKA)-FROM S HOPKINS CROSSROADS WEST

- ZIP CODE 55843
11201 Smith Carl S @ 541 0668
11202M Olson John R @ 545 2592
11217 Van Gassek L 544 1560
11309 Peavy Jay 545 6055
11350 Beethold James L @ 546 3798
11354 Pollock Gary 545 9130
NOTTINGHAM CT INTERSECTS
11413 Davidson Harold P @ 516 0738
11505M Fladland Connie E 546 7088
11512 Cren Lloyd A @ 545 0981
11513 Waele John E 544 0124
11518 Peterson Richard C @ 544 0051
11527 Hardwick Leonard P 544 5639
11543 Griffin Raymond L @ 546 5013
11544 Fremont Jas W @ 541 0074
11557 Smith Ruth K @ 545 2382
11565M Scarle Newell @ 541 4701

581-A FIELD RD (GOLDEN VALLEY) FROM HANLEY RD WEST AND SOUTH I EAST OF BROOKVIEW COUNTY EAST

- ZIP CODE 55426
420 Cook Marvin D @ 545 1853
5900 Hanson James C @ 545 1154
615 Shirley Robt W @ 545 8621
675 Johnson Gregory S @ 544 9884
WAYZATA BLVD INTERSECTS
ZIP CODE 55426
420 Cook Marvin D @ 545 1853
5900 Hanson James C @ 545 1154
615 Shirley Robt W @ 545 8621
675 Johnson Gregory S @ 544 9884
WAYZATA BLVD INTERSECTS

463 FIELD WAY (EDINA)-FROM LONDONDERRY RD NORTH IN A CIR 3 NORTH OF NINE MILE CREEK

- ZIP CODE 55436
6940 Ugurak Melvin @ 935 6058
6901 No Return
6904 Foster Albert C @ 938 2389
6945 Berman Theo M @ 938 4806
6946 Dave Chris S @ 935 7640
6948 Ann Margret M @ 938 3216
6951Mack Dael 938 4149
6915 Peterson Harold L @ 933 5236
9016Mata David W @ 936 7070
9017 Edward Warren @ 933 5229
9020 Semmola John @ 938 0654
9042 Stempel Jerald M @ 935 2527
8629 No Return
9700M Olson Earl H 931 9259
9701 Austin Wm F @ 933 0962
9704 Westwoodhauser Robert A @ 933 9811
9700M Wright Gregory H @ 931 9701

421 FILLMORE ST NE (COLUMBIA HEIGHTS)-FROM 48TH AV NE NORTH AND WEST 4 EAST OF CENTRAL

- 4207M Kos Donald J @ 780 2134
4210M Mc Laughlin James J @ 789 6396

587 FERRIS LA (MINNETONKA) FROM EDEN PRAIRIE RD EAST

- ZIP CODE 55349
14331 Seefeldt Harold R @ 934 9538
14333Caverlman M @ 934 5227
14400 Engstrom Walter H @ 934 9643
14401 Wombacher John D @ 934 9627
14409 Vacant
14414 Schenberger Robt C @ 934 9829
14417 Swanson Trucking 934 9628
14417 Swanson Dennis W @ 934 9628

581-A FETTERLY RD (MINNETONKA) FROM FETTERLY RD NORTHWEST 3 WEST OF COUNTY RD 73

- ZIP CODE 55843
11551 Finch L @ 541 0034
11552 Hallin Thos R @ 544 9385
11559 Goltzmann Albert J Jr @ 546 3622
11560 Goldman Phyllis @ 544 6831
11568 Quirk Paul E @ 544 0511
11562 Dahl Ronald D 546 3525
11566 Carr Howard S @ 545 1634
11600N Wick James 593 0873
11701 Saltzman Mark A @ 544 5907

581-A FETTERLY RD W (MINNETONKA)-FROM S HOPKINS CROSSROADS WEST

- ZIP CODE 55843
11201 Smith Carl S @ 541 0668
11202M Olson John R @ 545 2592
11217 Van Gassek L 544 1560
11309 Peavy Jay 545 6055
11350 Beethold James L @ 546 3798
11354 Pollock Gary 545 9130
NOTTINGHAM CT INTERSECTS
11413 Davidson Harold P @ 516 0738
11505M Fladland Connie E 546 7088
11512 Cren Lloyd A @ 545 0981
11513 Waele John E 544 0124
11518 Peterson Richard C @ 544 0051
11527 Hardwick Leonard P 544 5639
11543 Griffin Raymond L @ 546 5013
11544 Fremont Jas W @ 541 0074
11557 Smith Ruth K @ 545 2382
11565M Scarle Newell @ 541 4701

581-A FIELD RD (GOLDEN VALLEY) FROM HANLEY RD WEST AND SOUTH I EAST OF BROOKVIEW COUNTY EAST

- ZIP CODE 55426
420 Cook Marvin D @ 545 1853
5900 Hanson James C @ 545 1154
615 Shirley Robt W @ 545 8621
675 Johnson Gregory S @ 544 9884
WAYZATA BLVD INTERSECTS
ZIP CODE 55426
420 Cook Marvin D @ 545 1853
5900 Hanson James C @ 545 1154
615 Shirley Robt W @ 545 8621
675 Johnson Gregory S @ 544 9884
WAYZATA BLVD INTERSECTS

463 FIELD WAY (EDINA)-FROM LONDONDERRY RD NORTH IN A CIR 3 NORTH OF NINE MILE CREEK

- ZIP CODE 55436
6940 Ugurak Melvin @ 935 6058
6901 No Return
6904 Foster Albert C @ 938 2389
6945 Berman Theo M @ 938 4806
6946 Dave Chris S @ 935 7640
6948 Ann Margret M @ 938 3216
6951Mack Dael 938 4149
6915 Peterson Harold L @ 933 5236
9016Mata David W @ 936 7070
9017 Edward Warren @ 933 5229
9020 Semmola John @ 938 0654
9042 Stempel Jerald M @ 935 2527
8629 No Return
9700M Olson Earl H 931 9259
9701 Austin Wm F @ 933 0962
9704 Westwoodhauser Robert A @ 933 9811
9700M Wright Gregory H @ 931 9701

421 FILLMORE ST NE (COLUMBIA HEIGHTS)-FROM 48TH AV NE NORTH AND WEST 4 EAST OF CENTRAL

- 4207M Kos Donald J @ 780 2134
4210M Mc Laughlin James J @ 789 6396

First Banks Members First Bank System Coming In First



The reproduction of R. L. Polk & Co. directories has been made in accordance with the terms and conditions of an agreement between Historical Information Gatherers, Inc. (HIGs), and R. L. Polk & Co. The directories may not be further reproduced without permission.



All New Viking Chevrolet Company  
 TEL. 786-6100  
 7501 HWY. 65 N.E.



Where  
 To  
 Buy?  
 Consult  
 the  
 Classified  
 Business  
 Lists  
 in  
 This  
 Directory

**Thompson ELECTRIC & PLUMBING COMPANY**  
 12201 MINNETONKA BLVD.

The Trusted Name In Residential Electricity,  
 Lighting, Plumbing and Supplies  
**PHONE (612) 933-2521**  
**MINNETONKA (55343)**

**FARMINGTON RD (M)—Contd**  
 3715 Rankin Ronald S @ 935-6782  
 3723 Carlson Marjorie Mrs @ 938-7700  
 3725 Gray Rnbt A @ 938-8465  
 3727 Merrill Foster S @ 938-6874  
 3738 Norris Richd H @ 935-5461  
 3734 Mc Pherson Fred K @ 933-8458  
 3740 Hagembring Bruce A @ 933-4685  
 3745 Hoff Geo A @ 935-5461

**FAVORITE LA (MINNETONKA) FROM SUMMIT LA SOUTH** 492  
 ZIP CODE 55343  
 13712 Treloar Kenneth J @ 933-4596  
 13728 Tosterud Arth @ 933-6513  
 13827 Larson Gordon J @ 938-8760  
 13833 Zesbaugh John H @ 936-6717  
 13839 Lane David L @ 938-8482  
 13840 Skalerud Margie J @ 938-8779

**FAWNRIIDGE CIR (BLOOMINGTON) FROM POPLAR BRIDGE RD WEST** 696  
 9208 Majestic Marketing Mfg Co carpet  
 9210 Burt Tom 831-1020  
 9212 Nanofghu Attye 831-0461  
 9214 Johnson Edw J 831-5092  
 9216 Stirratt James R 831-2845  
 9218 Connor Richd A 831-1100  
 9220 Cororan Michl G 831-0628  
 9222 Gutschling Michl 835-4127  
 9224 Mehrlinger Ralph G 835-5814

**FELT LA (MINNETONKA)—FROM SHADY OAK RD NORTH** 594  
 ZIP CODE 55343

**FELT RD (MINNETONKA)—FROM SHADY OAK RD NORTHEAST** 594  
 ZIP CODE 55343  
 5435 Fald John J @ 938-8019  
 5509 Felt Cyril M @ 938-7537  
 5625 Ret Delores Mrs @ 935-5737  
 5800 Saint Margaret's Cemetery

**FERN DR (RICHFIELD)—FROM BLOOMINGTON AV SOUTHEAST 1 SOUTH OF E 70TH** 671  
 ZIP CODE 55423  
 1521 Winkelman J Brian @ 869-5029  
 1524 Wilhelmson Hans K @ 869-2038  
 1525 Raw Marvel Mrs @  
 1528 Waltz Richd C @ 869-1666  
 1529 Evers Neil E @ 869-2723  
 1535 Caspers Joseph L @ 869-4438  
 1538W White Bradley C @ 869-6886  
 1539 Orby Clayton T @ 861-3587  
 1544 Schmidt Beverly Mrs @ 861-2765  
 1545 Conati Frank @ 861-8967

**FERNBROOK LA (PLYMOUTH) FROM 16TH AV N NORTH 1 WEST OF HWY 494** 632  
 ZIP CODE 55441  
 1115 Olson Ronald II @ 473-0509  
 1125 Wood Larry S @ 476-3615  
 1135 No Return  
 1150 Bergren Jack M 473-8780  
 1171 Evenson Dennis S @ 473-0085  
 1170 Wagner Spray Tech paint sprayers @ 559-1770  
 2100 Nu Aire Inc air conditioning equip 563-1270  
 2220 Daily Printing Inc 559-0195  
 2315 State Dept Transportation  
 2340 Metroquip Inc els & rental high reach equip 559-0541  
 2440 Physicians & Hospitals Supply 559-3333  
 Phys & Hospital Supply Co (Whae) West Metro State Drivers Examining Ofc drivers training 473-1592  
 2500 Prest Equipment Co Inc els fork lifts & conveyors 559-3233  
 2515 Software Service computer servs 473-8888  
 2625 Jones R J Commercial Printing 473-2337  
 2533 R J C Mechanical 476-0815  
 2545 Scoville Press Inc printers 475-0606

2648 Herwig Marvin K @ 559-5898  
 2705 Anderson D L @ 559-1121  
 2716 Vacant  
 2720 Jacobs Wind Electric Co mfg wind driver equip 559-9361  
 2722 Jacobs Wind Elec (Sub Ofc)  
 2724 Jacobs Wind Elec (Sub Ofc) bldg contr  
 2730 Paul's Woodcraft Co millwork 559-2990  
 2800 Plymouth Racquet Club 559-3196  
 2805 No Return

**HWY 55 INTERSECTS** 448  
 3131 Office Buildings  
 Rooms  
 101 Eravold Hamm & Gordon Ltd cpa's 559-4422  
 101a Blumentritt Paul Sales mfr rep 559-3630  
 104 New Horizon Homes bldg contr 559-6770  
 106 Townsend & Young Inc ins 559-1813  
 107 Vacant  
 108 M A S Steel Inc 559-0990  
 109 Johnson Ron & Associates ins 559-5225  
 110 I D S Marketing Corp Regional Sls Ofc  
 111 Johnson Ron & Assoc (Sub Ofc)  
 3131 Vacant  
 112 Vacant  
 114 Vacant  
 115 Sjustad K N Co Inc business forms 553-1218  
 119 Crofoot Grant mfg rep 559-4616  
 120 Vacant  
 121 Stuart Gronneberg & Associates Inc mfg rep 559-3584  
 200 Lunchrm  
 201 Conference Rm  
 202 Minnesota Homes Inc 559-4835  
 203 City Of Lakes Real Estate 559-5989  
 204 Associated Consultants engs 559-5511  
 205 Park Valley Agency Inc ins agcy 559-2221  
 206 United Homes Corp real est 559-1000  
 208 Woodbury-Evans Inc real est 559-5050  
 210 Diet Center Of Plymouth ladies home party fashion pin 559-3525  
 212 H B E Leasing Corp 559-3870  
 225 Hjelle Agency Inc ins 553-1146  
 227 Pennwalt Corp (Wallace-Tiemann Div) 553-4116

3135 Eckes Philip J @ 559-4384  
 3225 La Vigne James C photog @ 559-2536  
 3235 Herwig Steve W @ 553-1046  
 3315 Johnson Manfred J @ 559-4383  
 3330 Lessard Wallace E @ 559-2122  
 3430 Turner Lowell R @ 559-2995  
 3435 No Return  
 3440 Johnston Jean G Mrs @ 559-2475  
 3450 Starr John E @ 559-0489  
**35TH AV N INTERSECTS**  
 3595 Schulte S F @ 559-3160  
 3540 Krupp Glenn D @ 559-5293  
 3650 Munson Nardie L @ 559-5314  
 3800 Beck Virgil V @ 559-2780  
 3810 Schmidt Gerald H @ 559-4018  
 3816 Zikowski Thos H @ 559-2507  
 3920 Armita Stevens 559-0216  
**40TH AV N BEGINS**  
 3940 Wanders John @ 559-0873  
 3950 Larson Donald G @ 559-1283  
 4000 Milla Albert D @ 559-9269  
**COUNTY RD 9 INTERSECTS**  
 ZIP CODE 55442  
 4105 Huntington Donald D @ 559-1427  
 4115 Walters Keith D @ 559-4510  
 4120 Tel Co (Sub Stn)  
 4125 Stubbs Vernon G @ 559-5688  
 4150 Schlusser Raymond E @ 559-4654  
 4285 Holden Ronald E @ 559-0816  
 4265 Beyer Elmer P @ 559-6456  
 4300 Begie Lillian A Mrs @ 559-9563  
 4315 Schmidt Melvin A @ 559-3036  
 4625 Charley's Pony Express amusement devices 559-9216  
 4630 Kittelan Newell H ptrg contr @ 559-5723  
 4640 Taylor Robt D @ 559-1861

**FERNDALE AV NE (FRIDLEY) FROM 1 WEST OF BENJAMIN ST NE EAST 2 NORTH OF GARDENA AV NE** 425  
 ZIP CODE 55432  
 1504 Geupp Otto A @ 574-0454  
 1505 No Return  
 1508 Vinewood Builders remodeling contr 871-0311  
 Scholl Ronald J @ 571-0911  
 1511 Olsen Irving W @ 574-9335  
 1521 Arel Roger D @ 571-0978  
 1522 Richard Andrew E @ 574-1728  
 1540 Otto Leo C @ 571-9718  
 1541 Rite Charles E @ 571-4054  
 1550 Maroon Theo  
 1560 Duval Ellena L @  
 1561 Doty Gary M @ 571-3273  
 1567 Bjorklund Richd J @ 574-1974  
 1568 Hanson Jim G @ 574-0859  
 1573 Nelson Terry J @ 571-6920  
 1579 Clason David @ 571-5323

**FERNDALE DR (MINNETONKA) FROM EAST OF SHADY OAK RD 1 MI NORTH OF COUNTY RD 62** 694  
 ZIP CODE 55343

**FERNDALE RD N (PLYMOUTH) FROM SOUTH CITY LIMITS NORTH** 450  
 ZIP CODE 55391  
 12TH AV N INTERSECTS  
 1120 Skrowacski Stanislaw  
 1200 Bremer John @ 473-8062  
 1220 No Return  
**COUNTY 6 INTERSECTS**

**FERNLAND CT (MEDICINE LAKE) FROM SOUTH SHORE DR AND HIGHWAY 55 WEST** 689  
 ZIP CODE 55441  
 25 No Return  
 27 Schmidt David A 545-4803  
 28 Oswaki Joseph M 545-7350

**FERRIS LA (MINNETONKA)—FROM EDEN PRAIRIE RD EAST** 567  
 ZIP CODE 55343  
 14331 Seefeldt Harold R @ 934-9638  
 14333 Vacant  
 14400 Engstrom Walter H @ 934-9642  
 14401 Wombacher John D @ 934-9627  
 14409 Noll Richd J @ 934-1738  
 14414 Schoenberg Robt C @ 934-9629  
 14417 Swanson Dennis @ 934-9628

**FETTERLY LA (MINNETONKA) FROM FETTERLY RD NORTHWEST 3 WEST OF COUNTY RD 73** 591  
 ZIP CODE 55343  
 11551 Holland Jeffery @ 546-2592  
 11552 Hallin Thos R @ 644-9555  
 11559 Clark Stuart B @ 545-5195  
 11660 Goldman Richd S @ 544-6831  
 11701 Saletterman Mark A 544-5937

**FETTERLY RD (MINNETONKA)—** 591  
 ZIP CODE 55343  
 11209\*Ulom John R 545-2662

**FETTERLY RD W (MINNETONKA) FROM S HOPKINS CROSSROADS WEST** 591  
 ZIP CODE 55343  
 11309 Burandt's Television Service 546-6848  
 11619\*Heimerl K C  
 11820 Bechtold James L @ 546-3798  
 11824 Puffett Gary @ 546-8130  
 11848 Davidson Harold @ 546-0758  
 11812 Crider Lloyd A @ 545-0981  
 11519 Heimerl Richd C @ 544-5025  
 11527\*Hardwick Leonard P 544-5636  
 11543 Griffith Raymond D @ 546-5013  
 11544 Maimen Eug L @ 544-4731  
 11567 Smith Rod @ 545-2382  
 11558\*Guthart Richd L @ 546-1125  
 11568 Quale Paul E @ 544-0611  
 11612\*Dahl Ronald D 546-5023  
 11656 Carp Howard @ 546-1634  
 11660 Rosenthal Eug @ 546-5722  
 11662 No Return

**FILLMORE ST NE (COLUMBIA HEIGHTS)—FROM 48TH AV NE NORTH AND WEST 4 EAST OF CENTRAL** 421  
 ZIP CODE 55421  
 4506 Larson Lyle M @ 571-3295  
 4508 Boone R @ 671-0382  
 4509\*Maynard M S 574-9953  
 Upper Vacant  
 4514 Johnson Warren R @ 571-6362  
 4515 Alcorn Khris N @ 571-4496  
 4516 Moore Florence E @ 574-9911  
 4517 Battig Dave H @ 574-0696  
 4518\*Prames Joseph  
 4533 No Return  
 4524 Zimmerman Kenneth I @ 571-8450  
 4526 Hall Raymond 671-8873  
 454 AV NE ENDS  
 4531\*Axelson James  
 4532 Hamrin Christopher H @ 571-8448  
 4533 Boyce Doris J  
 4534\*Mehrkens Douglas R 571-6577  
 4539\*Mobury Mildred 574-1610  
 Kevin Eloise @  
 Taber Wm  
 4544 Rhodes Sharon A 571-7009  
 Richards Harold C 571-1783  
 4545\*La Quier Cath A 571-8721  
 4547 Eklund Harry  
 4549\*Mixon Mitchell  
 4550\*Murphy L K 571-5624  
 4555 Emmert Clinton G 574-7399  
 4556 No Return  
 4557 De Moure Gary W 571-5412  
 4558\*Connett G R 574-1909  
**46TH AV NE INTERSECTS**  
 4600\*Jablonski Diane 574-0133  
 4601 Brought Mary Jane @ 571-5832  
 4602 Vacant  
 4606 Knutson Herbert C @ 571-6459  
 4607 Williams Marilyn K 574-9803  
 4608 No Return  
 4609 Becker Linda L 571-9168  
 4610 No Return  
 4612 Erickson Dale E @ 574-9053  
 4613 Buhmann Judith A 572-0257  
 Koelki James I 571-2556  
 4618 Porter Kenneth L @ 574-9092  
 4619\*Hiedeman Carlotta J 572-0293  
 Fleaher Karen R 572-0386  
 4624 Braaten Curtis J @ 571-5679  
 4625 Brooks Charles N @  
 Ducher Jeanine R  
 4627 Judge Robt A 571-4406  
 4630 Shedlov Clifford M @ 571-7437  
 4631\*Cardinal K  
 Blunt George 574-9641  
 4636 Warrick John S @ 571-8232  
 4637 No Return  
 4642 Gordier Kenneth L @ 571-6806  
 4643 Vacant  
 4645\*Syvoda Laura  
 4646 De Coursey Wm L @ 574-9062  
 4649\*Dahl Thos  
 4654 Solcema Maria @ 571-8680  
 4655 Mc Kenna Sally  
 4657\*Duffy Jack  
**47TH AV INTERSECTS**  
 4905 Gaynor Philip J @ 574-0423  
 4910 Hart Robt W @ 571-7324  
 4916 Brunsford Jon A @ 571-4190  
 4925 Holland Z H @ 574-0428  
**LINCOLN TER INTERSECTS**  
 4945 Caskey Carl C Rev @ 571-1869  
 4950 No Return  
 4960 Pukite Janis @ 571-8705  
**NE BUCHANAN PL INTERSECTS**  
 5000 Brasi Michl F @ 571-2894  
 5015 Yurista Steven G @  
 5020\*Hawrysh Ludwina @ 571-1875

**FILLMORE ST NE (FRIDLEY)—FROM 1 SOUTH OF 53D AV NE NORTH 4 WEST OF MATTERHORN DR** 401  
 ZIP CODE 55421  
 5200 Boomer Geo H Jr @ 571-5544  
 5211 No Return  
 5212\*Bliss Denn 571-8333  
 5221 Raines Thos C @ 572-0612  
 5222 Armentrout Norris L @ 571-1975  
 5231 Ward Donald C @ 571-8741  
 5234 Molinaro Peter S @ 571-8114  
 5241 Arth Thos R @ 571-7790  
 5246 Schenk Marvin W @ 571-3667  
 5251 Webster M Howard @ 571-7092  
 5258 Parizek Ronald G @ 571-4633  
 5261 Bungert Joseph M @ 571-5366  
 5271 Smith Allan J @ 571-2274  
 5298 O'Bannon Mike E @ 571-8866  
**53D AV NE INTERSECTS**  
 5300 Petron James L @ 571-9426  
 5353 Berg Julie I Mrs @  
**SKYWOOD LA INTERSECTS**  
 5355\*Shields Wm L 572-0267

**FERNLAND CT (MEDICINE LAKE) FROM SOUTH SHORE DR AND HIGHWAY 55 WEST** 689  
 ZIP CODE 55441  
 25 No Return  
 27 Schmidt David A 545-4803  
 28 Oswaki Joseph M 545-7350

**FERRIS LA (MINNETONKA)—FROM EDEN PRAIRIE RD EAST** 567  
 ZIP CODE 55343  
 14331 Seefeldt Harold R @ 934-9638  
 14333 Vacant  
 14400 Engstrom Walter H @ 934-9642  
 14401 Wombacher John D @ 934-9627  
 14409 Noll Richd J @ 934-1738  
 14414 Schoenberg Robt C @ 934-9629  
 14417 Swanson Dennis @ 934-9628

**FETTERLY LA (MINNETONKA) FROM FETTERLY RD NORTHWEST 3 WEST OF COUNTY RD 73** 591  
 ZIP CODE 55343  
 11551 Holland Jeffery @ 546-2592  
 11552 Hallin Thos R @ 644-9555  
 11559 Clark Stuart B @ 545-5195  
 11660 Goldman Richd S @ 544-6831  
 11701 Saletterman Mark A 544-5937

**FETTERLY RD (MINNETONKA)—** 591  
 ZIP CODE 55343  
 11209\*Ulom John R 545-2662

**FETTERLY RD W (MINNETONKA) FROM S HOPKINS CROSSROADS WEST** 591  
 ZIP CODE 55343  
 11309 Burandt's Television Service 546-6848  
 11619\*Heimerl K C  
 11820 Bechtold James L @ 546-3798  
 11824 Puffett Gary @ 546-8130  
 11848 Davidson Harold @ 546-0758  
 11812 Crider Lloyd A @ 545-0981  
 11519 Heimerl Richd C @ 544-5025  
 11527\*Hardwick Leonard P 544-5636  
 11543 Griffith Raymond D @ 546-5013  
 11544 Maimen Eug L @ 544-4731  
 11567 Smith Rod @ 545-2382  
 11558\*Guthart Richd L @ 546-1125  
 11568 Quale Paul E @ 544-0611  
 11612\*Dahl Ronald D 546-5023  
 11656 Carp Howard @ 546-1634  
 11660 Rosenthal Eug @ 546-5722  
 11662 No Return

**FIELD DR (GOLDEN VALLEY) FROM HANLEY RD WEST AND SOUTH 1 EAST OF BROOKVIEW COUNTRY CLUB** 518  
 ZIP CODE 55426  
 420 Cook Marvin D @ 545-1653  
 505 Hanson James C @ 545-1154  
 615 Shirley Robt W @ 545-9821  
 675 No Return

**FIELD WAY (EDINA)—FROM LONDONDERRY DR NORTH IN A CIR 3 NORTH OF NINE MILE CREEK** 463  
 ZIP CODE 55436  
 6600\*Ogurak Melvin @ 935-5068  
 6601 Locke Murray S @  
 6604 Goldstein Martha A @ 938-9399  
 6605 Dunn Leo R @ 935-5577  
 6608 Hofstad Ralph P @ 933-7865  
 6609 Azar Miguel M @ 938-5216  
 6612 Mieder Edw C Jr @ 936-4241  
 6613 Peterson Harold L @ 933-5236  
 6616\*Geddis John E @ 933-0705  
 6617 Sheehan James C @ 933-0756  
 6620 Sciamanda John @ 938-0564

6621 Vacant  
 6700 Mellem Kenneth L @ 936-0874  
 6701 Wilson Robert E @ 933-5491  
 6704 Schwartzbauer Robert A @ 933-9610

**FILLMORE ST NE (COLUMBIA HEIGHTS)—FROM 48TH AV NE NORTH AND WEST 4 EAST OF CENTRAL** 421  
 ZIP CODE 55421  
 4506 Larson Lyle M @ 571-3295  
 4508 Boone R @ 671-0382  
 4509\*Maynard M S 574-9953  
 Upper Vacant  
 4514 Johnson Warren R @ 571-6362  
 4515 Alcorn Khris N @ 571-4496  
 4516 Moore Florence E @ 574-9911  
 4517 Battig Dave H @ 574-0696  
 4518\*Prames Joseph  
 4533 No Return  
 4524 Zimmerman Kenneth I @ 571-8450  
 4526 Hall Raymond 671-8873  
 454 AV NE ENDS  
 4531\*Axelson James  
 4532 Hamrin Christopher H @ 571-8448  
 4533 Boyce Doris J  
 4534\*Mehrkens Douglas R 571-6577  
 4539\*Mobury Mildred 574-1610  
 Kevin Eloise @  
 Taber Wm  
 4544 Rhodes Sharon A 571-7009  
 Richards Harold C 571-1783  
 4545\*La Quier Cath A 571-8721  
 4547 Eklund Harry  
 4549\*Mixon Mitchell  
 4550\*Murphy L K 571-5624  
 4555 Emmert Clinton G 574-7399  
 4556 No Return  
 4557 De Moure Gary W 571-5412  
 4558\*Connett G R 574-1909  
**46TH AV NE INTERSECTS**  
 4600\*Jablonski Diane 574-0133  
 4601 Brought Mary Jane @ 571-5832  
 4602 Vacant  
 4606 Knutson Herbert C @ 571-6459  
 4607 Williams Marilyn K 574-9803  
 4608 No Return  
 4609 Becker Linda L 571-9168  
 4610 No Return  
 4612 Erickson Dale E @ 574-9053  
 4613 Buhmann Judith A 572-0257  
 Koelki James I 571-2556  
 4618 Porter Kenneth L @ 574-9092  
 4619\*Hiedeman Carlotta J 572-0293  
 Fleaher Karen R 572-0386  
 4624 Braaten Curtis J @ 571-5679  
 4625 Brooks Charles N @  
 Ducher Jeanine R  
 4627 Judge Robt A 571-4406  
 4630 Shedlov Clifford M @ 571-7437  
 4631\*Cardinal K  
 Blunt George 574-9641  
 4636 Warrick John S @ 571-8232  
 4637 No Return  
 4642 Gordier Kenneth L @ 571-6806  
 4643 Vacant  
 4645\*Syvoda Laura  
 4646 De Coursey Wm L @ 574-9062  
 4649\*Dahl Thos  
 4654 Solcema Maria @ 571-8680  
 4655 Mc Kenna Sally  
 4657\*Duffy Jack  
**47TH AV INTERSECTS**  
 4905 Gaynor Philip J @ 574-0423  
 4910 Hart Robt W @ 571-7324  
 4916 Brunsford Jon A @ 571-4190  
 4925 Holland Z H @ 574-0428  
**LINCOLN TER INTERSECTS**  
 4945 Caskey Carl C Rev @ 571-1869  
 4950 No Return  
 4960 Pukite Janis @ 571-8705  
**NE BUCHANAN PL INTERSECTS**  
 5000 Brasi Michl F @ 571-2894  
 5015 Yurista Steven G @  
 5020\*Hawrysh Ludwina @ 571-1875

**FILLMORE ST NE (FRIDLEY)—FROM 1 SOUTH OF 53D AV NE NORTH 4 WEST OF MATTERHORN DR** 401  
 ZIP CODE 55421  
 5200 Boomer Geo H Jr @ 571-5544  
 5211 No Return  
 5212\*Bliss Denn 571-8333  
 5221 Raines Thos C @ 572-0612  
 5222 Armentrout Norris L @ 571-1975  
 5231 Ward Donald C @ 571-8741  
 5234 Molinaro Peter S @ 571-8114  
 5241 Arth Thos R @ 571-7790  
 5246 Schenk Marvin W @ 571-3667  
 5251 Webster M Howard @ 571-7092  
 5258 Parizek Ronald G @ 571-4633  
 5261 Bungert Joseph M @ 571-5366  
 5271 Smith Allan J @ 571-2274  
 5298 O'Bannon Mike E @ 571-8866  
**53D AV NE INTERSECTS**  
 5300 Petron James L @ 571-9426  
 5353 Berg Julie I Mrs @  
**SKYWOOD LA INTERSECTS**  
 5355\*Shields Wm L 572-0267

**FERNLAND CT (MEDICINE LAKE) FROM SOUTH SHORE DR AND HIGHWAY 55 WEST** 689  
 ZIP CODE 55441  
 25 No Return  
 27 Schmidt David A 545-4803  
 28 Oswaki Joseph M 545-7350

**FERRIS LA (MINNETONKA)—FROM EDEN PRAIRIE RD EAST** 567  
 ZIP CODE 55343  
 14331 Seefeldt Harold R @ 934-9638  
 14333 Vacant  
 14400 Engstrom Walter H @ 934-9642  
 14401 Wombacher John D @ 934-9627  
 14409 Noll Richd J @ 934-1738  
 14414 Schoenberg Robt C @ 934-9629  
 14417 Swanson Dennis @ 934-9628

**FETTERLY LA (MINNETONKA) FROM FETTERLY RD NORTHWEST 3 WEST OF COUNTY RD 73** 591  
 ZIP CODE 55343  
 11551 Holland Jeffery @ 546-2592  
 11552 Hallin Thos R @ 644-9555  
 11559 Clark Stuart B @ 545-5195  
 11660 Goldman Richd S @ 544-6831  
 11701 Saletterman Mark A 544-5937

**FETTERLY RD (MINNETONKA)—** 591  
 ZIP CODE 55343  
 11209\*Ulom John R 545-2662

**FETTERLY RD W (MINNETONKA) FROM S HOPKINS CROSSROADS WEST** 591  
 ZIP CODE 55343  
 11309 Burandt's Television Service 546-6848  
 11619\*Heimerl K C  
 11820 Bechtold James L @ 546-3798  
 11824 Puffett Gary @ 546-8130  
 11848 Davidson Harold @ 546-0758  
 11812 Crider Lloyd A @ 545-0981  
 11519 Heimerl Richd C @ 544-5025  
 11527\*Hardwick Leonard P 544-5636  
 11543 Griffith Raymond D @ 546-5013  
 11544 Maimen Eug L @ 544-4731  
 11567 Smith Rod @ 545-2382  
 11558\*Guthart Richd L @ 546-1125  
 11568 Quale Paul E @ 544-0611  
 11612\*Dahl Ronald D 546



The reproduction of R. L. Polk & Co. directories has been made in accordance with the terms and conditions of an agreement between Historical Information Gatherers, Inc. (HIGs), and R. L. Polk & Co. The directories may not be further reproduced without permission.

**MINNEAPOLIS VAN & WAREHOUSE CO.**

Agents Allied Van Lines  
Moving - Storage - Packing - Shipping  
TEL. 339-9400

(Minneapolis 55401)

100-112 1st. Av. N.

Minneapolis 55418

**H. E. ERICKSON CO., Inc.**

SINCE 1904  
Tools and Equipment For Construction and Industry, Sales, Service and Rentals  
TEL. 612-781-6806

(Midway Between Central and University Av. N.E.)

635 Lowry Ave. N.E.

**SEARS ROEBUCK AND CO. OF BROOKDALE**

COMPLETE RETAIL DEPARTMENT STORE  
TEL. 874-3444

1297 Brookdale Shopping Center

Highway 100 Brooklyn Blvd. (Hwy. 152)

(Brooklyn Center) Zip 55430

250

**FAIRWAY DR (CH)—Cont'd**  
1910 Kinkle Richd @ 571-4825  
1920 Berry Dixie @ 571-0682  
1930 Puchs Werner P @ 571-0779  
2000 Boss Lee @ 574-1961  
2020\*Christen Steve L @ 570-0547  
2030\*Carson Robt S @ 571-0576  
2100 Wild Clifford A @ 571-0307  
W UPLAND CREST BEGINS  
2101 Vacant  
2102 Muellerleite Len J @ 571-0264  
2103 Mahlmann Charles W @ 571-0993  
2104 Mundy Arth J @ 571-7441  
2105 Lazars Thad @ 574-9056  
2106 Swan Fred P @ 571-2263  
2108 Koss Helen D Mrs @ 571-0218  
2109 Cleveland Darrell B @ 571-4308  
**CHATHAM RD ENDS**  
2113 Rosch Donald F @ 571-2892  
2119 Gapsinski Gerald P @ 574-9082  
2123 Hartel Robt J @ 571-6840  
2127 Hartmann Annabelle M Mrs @ 574-0341  
2133 Hince Le Roy G @ 574-0337  
2139 Ruzin Danl E @ 571-8226  
2201 King Virgil L @ 574-0918  
2209 Fowler James E @ 574-1333  
2215 Skalkicky Alf J @ 574-0679  
2221 Zaccardi E Mrs @ 571-0882  
2227 Frolik Bernard A @ 571-0981  
**UPLAND CREST INTERSECTS**  
2344 Wright David E @ 571-0630  
2345 Strand Gordon W @ 571-1831

**FAIRWAY LA (ST LOUIS PARK) 529**  
FROM 18TH NORTH I WEST OF FLAG AV  
ZIP CODE 55426  
1605 Kaufmann Henry H @ 645-7684  
1611 Segelbaum Stanley B @ 545-2676  
1621 Murphy Jeremiah J @ 545-7647  
1631\*Anderson Philip L @ 545-7306

**FAIRWOOD CIR (MINNETONKA) 547**  
FROM FAIRWOOD DR EAST  
ZIP CODE 55343  
6029 Lundgren Alston @ 938-0805  
6031 Wong Donald R @ 935-3714  
6037 Jorgensen Harlan H @ 935-6785  
6043 Boley Michl R @ 935-2903

**FAIRWOOD DR (MINNETONKA) 547**  
FROM WILLOWWOOD DR SOUTH  
ZIP CODE 55343  
5906 Lynette Frank @ 935-1575  
5916 Sundin Gordon V Jr @ 938-8891  
5919 Vacant  
5924 Vathing Robt S @ 933-1376  
5927 Olson Byron @ 938-2867  
5932 Hoghaug Harold T @ 933-7641  
5937 Noble Robt L @ 933-1017  
5940 Ong Lincoln @ 935-1410  
5951 Mc Clay Dennis E @ 935-5833  
5957 Vastland Harlan J @ 938-3896  
6001\*Hillestrom Robt @ 933-1518  
6007 Pouliot Vernon L @ 938-7135  
6013\*Durocher John H @ 935-7430  
6019\*Wierschem Joseph G @ 933-1838  
6020\*Wilmot Carl D @ 935-9399  
6025 Finnigan Howard R @ 938-7277  
6100 Benjamin Richd D @ 938-2552  
6114 Sebald Eug M @ 935-8479  
6125 Larson Michl J @ 935-8362

**FAIRWOOD LA (MINNETONKA) 547**  
FROM FAIRWOOD DR WEST  
ZIP CODE 55343  
5900 Komanecky Geo @ 938-3020  
5901 Applegate Alan C @ 938-8368  
5909 Copeland Richd E @ 933-0732  
5916\*Morton David N @ 938-4887  
5921 Hansen Dennis L @ 935-9490  
5928 Ritzinger Geo B @ 935-9192  
5934\*Landgraf Frank @ 933-0212  
5941\*Erickson Dona @ 935-3559  
5942\*Gillies Donald E @ 935-2745  
5949\*Kallie Richd @ 938-1725  
5951 Thomas Robt L @ 935-9854  
5952 Straining James A @ 935-5286  
5956 Vacant  
5957\*Lewis David W @ 938-5227  
15602\*Selath Thos @ 933-2875  
15607 Klaus Richd B @ 938-2493  
15618 Svika Gunars @ 938-7324  
15619 Ainsworth Michl C @ 933-3750  
15701 Morris Wm M Jr @ 938-4296  
15709\*Erickson Robt K @ 935-1503  
15717 No Return

**FALCON CT (EDINA)—FROM 468**  
OLINGER BLVD NORTH  
ZIP CODE 55436  
6300\*Ranker Wm E @ 922-1671  
6301 Under Constn  
6304\*Caristis John A @ 922-8844  
6305 Under Constn  
6308\*Bransford A @ 922-6468  
6309 Under Constn  
6312\*Strathy Robt D @ 920-5809  
6313 Under Constn  
6317 Under Constn

**FARM LA (MINNETONKA)—FROM 492**  
COUNTY RD 73 WEST I NORTH OF ROYZELLE LA  
ZIP CODE 55343  
11210 Happ Kenneth K @ 938-8544  
11211 Dock Peter L @ 935-8048  
11218 Ralston Lowell @ 935-0609  
11219 Holmquist Dale J @ 938-5276  
11226 Ballard Jerry W @ 938-1304  
11227 Peterson Neil R

**FARMDALE RD (HOPKINS)—FROM 459**  
WAYSIDE RD EAST AND NORTH 2 SOUTH OF HWY 7  
ZIP CODE 55843  
1 Soules Harold A @ 938-2864  
100 Johnson Lawrence E @ 935-5838  
1012 Helgeson Richd @ 933-0744  
103 Segal Stuart R @ 935-5407  
104 Peterson Lester E Jr @ 938-5094  
105 Lohmann Arth M @ 938-3114  
108 Lujan Joseph C @ 938-5237  
109 Gaskoll Alf J @ 935-2925  
112 Paris Dennis G @ 935-9893  
116 Larson Wayne H @ 935-1168  
118 Gartner Herbert @ 938-5083  
204\*Child R Thos @ 933-3950  
208\*May Ron @ 933-5537  
209 Kraemer Paul W @ 938-2474  
210 Otto K Maxfield @ 938-7202

**CAMPBELL DR INTERSECTS**  
307 Cottrell Lester W @ 935-1425  
313 Laurel Myron J @ 938-5979  
**SWEETBRIAR LA INTERSECTS**  
417 Niemann Richd O @ 938-5306

**FARMINGTON RD (MINNETONKA) 492**  
FROM INVERNESS RD SOUTH  
ZIP CODE 55343  
3607 Schmil Joseph L @ 935-1305  
3611\*Greenwood Barton L @ 933-1575  
3614 Havacek Agnes L Mrs @ 938-9320  
3622 Kosmaki Jeffrey S @ 933-3851  
3623 Seidger Eug R @ 935-6388  
3628\*Van Asek D @ 933-5562  
3629 Reier David @ 935-6406  
3634 K And A Agency ins @ 935-2079  
Axel Fredk C @ 935-2079  
3635 Krantz Harold R @ 935-6854  
3700 Hovdeven Wesley @ 935-5965  
3701 Rasmussen Darrell R @ 938-8458  
3706 Heath Wm M @ 938-5568  
3707 Krenz Robt P @ 938-1438  
3712 Wendt Carl H @ 933-2967  
3715\*Rankin Ronald S @ 935-6782  
3723 Carlson Ralph E @ 938-7700  
3726 Gray Robt A @ 938-6665  
3727 Merrill Foeter B @ 938-8874  
3733 Norris Richd H @ 935-5461  
3734 Johnson Edwin M @ 938-8002  
3745 Hoff Geo A @ 938-1696  
3840 Esler Larry C @ 935-8940

**FAVORITE LA (MINNETONKA) 492**  
FROM SUMMIT LA SOUTH  
ZIP CODE 55343  
13712 Treloar Kenneth J @ 933-4836  
13738 Tosterud Arth @ 935-6511  
13827 Larson Gordon J @ 938-8760  
13833 Zesbach John H Jr @ 938-2046  
13840 Under Constn

**FELTIL RD (MINNETONKA)—FROM 494**  
SHADY OAK RD NORTHEAST  
ZIP CODE 55343  
5435 Feltl Stanley @ 938-8019  
5509 Feltl Cyri M @ 938-7537  
5525 Reli Delores Mrs @ 938-8737  
5800 Saint Margaret's Cemetery

**FERN DR (RICHFIELD)—FROM 871**  
BLOOMINGTON AV SOUTHEAST I SOUTH OF E 70TH  
ZIP CODE 55423  
1521 Winkelman J Brian @ 868-5929  
1524 Wilhelmson Hans K @ 868-2038  
1525\*Raw Marvel Mrs @ 868-1666  
1528 Walz Richd C @ 868-1666  
1529 Evers Neil E @ 868-2723  
1535 Caspers Joseph L @ 868-4438  
1538 Brinkman Earl H @ 869-3068  
1539 Ostby Clayton T @ 861-3587  
1544\*Schmitt Beverly Mrs @ 861-3266  
1545 Sturges Donald L @ 866-1903

**FERNBROOK LA (PLYMOUTH) 650**  
FROM 18TH AV N NORTH I WEST OF HWY 494  
ZIP CODE 55441  
1115 Olson Ronald D @ 473-0509  
1125\*Wood Larry S @ 473-3615  
1135 Murphy Michl J @ 473-2180  
1615 Osa Thos K @ 473-0678  
1705 Bergren Anna Mrs @ 473-8760  
Bergren Jack M  
1711 Evenson Dennis S @ 473-0085  
2160 Vacant  
2315 State Dept Transportation  
2440 Physicians & Hospitals Supply  
569-3333  
2455 West Metro State Drivers Examining  
Ofc drivers training 473-1592  
2525 Erikson Axel J @ 569-2686

2645 Herwig Marvin K @ 569-5896  
2705 Anderson Floyd @ 569-1121  
2710 Moon Mark A @ 569-5044  
2715 M & Y Construction Co water  
treatment 569-2222  
2722 Vacant  
2724 Magney Construction Co bldg contr  
569-6545  
2730 Paul's Woodcraft Co millwork  
569-2990  
2805 Anderson Betty J Mrs @ 569-3713

**HWY 55 INTERSECTS 448**  
3131 Office Buildings  
Rooms  
101 Vaughan D R & Associates cpa's  
569-4422  
102 United Homes Corp real est  
569-1000  
103 Vaughan D R & Assoc (Sub Ofc)  
104 New Horizon Homes bldg contr  
569-5770  
105 Vaughan D R & Assoc (Sub Ofc)  
106 Vacant  
107 Vacant  
108 M A S Steel Inc steel fabricators  
559-0990  
111 Vacant  
112 Colonial Life And Accident  
Insurance Co 569-2050  
114 Vacant  
115 Whamo Inc food brokers  
569-8752  
117 Loken T Erick adv agcy 569-5090  
119 Crofoot Grant mfr rep 569-4615  
120 Vacant  
121 Loken Erick T & Assocs (Sub  
Ofc)  
123 Harnelle & Associates playground  
equip mfr 563-1412  
200 Lunchrm  
201 Conference Rm  
202 World Wide Church Of God (Ofc)  
204 Associated Consultants engs  
569-5511  
206 Vacant  
208 Hjelle Insurance Agency 563-1146  
210 Queen's Way To Fashion ladies  
home party fashion plan  
569-2070

212 Vacant  
3135 Eckes Philip J @ 569-4384  
3235 Le Vigne James C photog @  
569-2536  
3235 Herwig Steven @  
3315 Johnson Manfred J @ 569-4383  
3330 Lessard Wallace E @ 569-2122  
3430 Turner Lowell R @ 569-2995  
3435 Belgrade Chris D Jr @ 569-5100  
3440 Johnston Jean G Mrs @ 569-2475  
3450\*Starr John E @ 569-0489

**38TH AV N INTERSECTS**  
3595 Schulte Sharrie Mrs @ 569-3180  
3540 Krupp Glenn D @ 569-5283

3560 Munson Donald C cement contr @  
559-5314  
3640 Kraskey Sam 569-5319  
3800 Beck Virgil V @ 569-2780  
3810 Schmidt Gerald L @ 569-4018  
3815 Zbikowski Theo H @ 569-2507  
3820 Olson James C @ 569-9682  
3905 Beffa Larry @ 563-1583  
3920 Markes Bradley  
40TH AV N BEGINS  
3940\*Maters John  
3950\*Nelson David R @ 563-1334  
4000 Milla Albert D @ 569-9269  
COUNTY RD 9 INTERSECTS  
ZIP CODE 55442  
4115\*Holden Ronald E @ 568-0816  
4120 Tel Co (Sub Sta)  
4125 Schmidt David M @ 569-5113  
4150 Schlosser Raymond E @ 569-4654  
4235 Olson Arnold C @ 569-4291  
4265 Beyer Emmer P @ 569-5466  
4300 Begin Lillian A Mrs @ 569-9563  
4315 Schmidt Melvin A @ 569-3036  
4625 Charley's Pony Express amusement  
devices 569-9216  
Malenka Fredk @ 569-9216  
4630\*Kittelson Newall H png contr @  
569-5723  
4640\*Taylor Robt

**FERNDALE AV NE (FRIDLEY) 435**  
FROM NE HILLCREST DR EAST I WEST OF STINSON BLVD  
ZIP CODE 55432  
1504 Gaupp Otto A @ 574-0454  
1505 Lembo Larry A @ 671-0966  
1508 Vinewood Builders remodeling contr  
571-0311  
Scholl Ronald J @ 571-0311  
1511 Bannochie Douglas W @ 671-2776  
1521 Arel Roger D @ 571-0978  
1522\*Richard Andrew B @ 574-1728  
1540 Otto Leo C @ 571-9716  
1541 Rice Charles E @ 571-4064  
1560 Duval Eliena L @ 571-4306  
1561\*Doty Gary @  
1567 Pearson Duane B @ 571-7117  
1568 Gunhus Darrell G @ 571-1074  
1573 Clasen Terry J @ 671-6920

**FERNDALE RD N (PLYMOUTH) 450**  
FROM SOUTH CITY LIMITS NORTH  
ZIP CODE 55391  
545 Strand Richd E @ 473-6681  
565\*Steiner Bruce @ 473-3396  
1701 Ellwell Laurance R Jr @ 473-7743  
12TH AV N INTERSECTS  
1120 Skrowczewski Stanislaw @  
1200\*Breamer John @  
1220 Pedersen Paul E @ 473-4012

**FERNLAND CT (MEDICINE LAKE) 589**  
FROM SOUTH SHORE DR AND RUGHWAY 55 WEST  
ZIP CODE 56441  
25 No Return  
25\*Olusen David R 548-8376  
27\*Kogl James 545-4803  
28 Vacant

**FERRIS LA (MINNETONKA)—FROM 547**  
EDEN PRAIRIE RD EAST  
ZIP CODE 55343  
14331 Steinfeld Harold R @ 935-7889  
14333 Erickson Dorothy J Mrs @  
935-4376  
14400 Engstrom Walter H @ 935-2264  
14401 Wombacher John D @ 935-1280  
14409\*Weitrick David @  
14414\*Schoenberg Robt C @ 933-5707  
14417\*Swanson Dennis @ 930-6492

**FETTERLY LA (MINNETONKA) 491**  
FROM FETTERLY RD NORTHWEST 2 WEST OF COUNTY RD 73  
ZIP CODE 55343

**FIELD DR (GOLDEN VALLEY) 418**  
FROM HANLEY RD WEST AND SOUTH I EAST OF BROOKVIEW COUNTRY CLUB  
ZIP CODE 55426  
420 Cook Marvin D @ 545-1853



YOUR

INVEST TODAY - BENEFIT TOMORROW

**YMCA - GENERAL OFFICE**

30 S. 9th ST., MINNEAPOLIS

371-8700



The reproduction of R. L. Polk & Co. directories has been made in accordance with the terms and conditions of an agreement between Historical Information Gatherers, Inc. (HIGs), and R. L. Polk & Co. The directories may not be further reproduced without permission.

MINNEAPOLIS SOCIETY FOR THE BLIND, INC. "HOME OF SKILGRAFT PRODUCTS"

(See Index to Advertisers)

MEMBER M.L.S. - REALTORS

950 France Av. S., Edina

TEL. 377-7280

1936 LYNDALE AVE. S., MINNEAPOLIS



# Interstate Petroleum and Rubber Corporation

INDUSTRIAL, COMMERCIAL, PASSENGER TIRES  
FAST SERVICE

954 Midland Bank Bldg., Minneapolis

Tel. 335-5869  
Tire Div. 445-4981

184

**FAIRVIEW AV N (O-Comd)**  
6704 Strandberg Craig C @ 533-3643  
6710 Lynch Greec M Mrs @ 537-5029  
6716 Rimpny Roger A @ 533-6209  
6723 Quast Wilbert N @ 537-4269  
6728 Dahl Arvid L @ 537-4662  
**IDAHO AV N ENDS**  
6600 Rud Richd G @ 537-9227  
6606 Jordan Gray S @ 537-4244  
6612 Larson Donald L @ 533-7606  
**JERSEY AV N INTERSECTS**  
6916 Olson D Evelyn Mrs @ 533-2586  
6922 Horberg Robt J @ 537-4630  
6928 Scheidacker Frank E @ 537-4291  
**KENTUCKY AV N ENDS**  
7008 Rose Orville A @ 537-4343  
7009 Brick John L @ 537-9084  
7012 Kolfast Charles A @ 537-9401  
7018 Staples Richd G @ 537-9308  
7024 Miller Dale D @ 537-7222  
**LOUISIANA AV N INTERSECTS**  
**MARYLAND AV INTERSECTS**  
**NEVADA AV INTERSECTS**

**FAIRVIEW AV N (NEW HOPE)-FROM ZEALAND AV N WEST 1 NORTH OF 44th AV N**  
ZIP CODE 55428  
8500 Anderson James B @ 533-6456  
8508 Sunvold Wesley D @ 533-1834  
8509 Braun Robt A @ 533-2079  
8518 Pierson Harold A @ 533-5945  
8517 Hultner John W @ 533-7222  
8524 Engelstrom Wm E @ 537-9687  
8525 Wold Frederick A @ 533-7988  
8601 David Eug C @ 537-1944  
8600 O'Brien Paul B @ 537-2523  
8608 Olson Donald W @ 537-7477  
8609 Palashewski Fred J @ 537-2806  
8616 Mallison Edgar R @ 533-4686  
8617 Kopp Wan J @ 537-1683  
**BOONE AV INTERSECTS**

**FAIRVIEW LA (MINNETONKA)-FROM FAIRVIEW AV EAST**  
ZIP CODE 55343  
12017 Swenson Donald C @ 936-3236  
12024 Bracher Richd N @ 935-5582  
12025 Carlson Wm R @ 936-2345  
12106 Johansen Eug W @ 935-2542  
12115 Larsson Gerald O @ 936-9678

**FAIRWAY DR (COLUMBUS HEIGHTS)-FROM WEST UPLAND CREST EAST**  
ZIP CODE 55421  
1610 Johnson Woodrow P @ 788-7116  
1620 Schaaf Gunther A @ 788-2906  
1630 Siegfried Edwin W @ 788-7714  
1640 Winter Joseph B @ 788-0214  
1660 Kishuh Chris J @ 788-7682  
1660 Kaczmarek Edw J @ 788-3627  
1665 Hedblad Royhl C @ 788-4866  
1670 Austin Stewart D @ 788-2736  
1675 Hlsen Elbert M @ 788-0736  
1700 Turanski Philip D @ 788-7486  
1710 Larson Clarence E @ 788-4200  
1715 Frazer Geo R @ 788-7351  
1720 Winneist Jacques E @ 788-0453  
1725 Dufault Don J @ 788-2186  
1730 Kets Geo Jr @ 788-2186  
1736 La Houd D E Mrs @ 788-8267  
1800 Romques Donald E @ 781-2281  
1808 Mathews Alvin C @ 788-2989  
1820 Northby David A @ 788-2800  
1828 Knutson Thos G @ 788-5945  
1840 Lucas Danl L @ 788-8354  
1845 Kimber Robt A @ 788-8940  
1850 Henry Paul R @ 788-3029  
1860 Forsmark Alvin C @ 788-4108  
1870 Hendrickson Mark P @ 788-5623  
1900 Rethwell Clayton Jr @ 788-3891  
1910 Kichle Richd @ 788-4836  
1920 No Return  
1930 Fuchs Wainer P @ 788-1072  
3000\*Voss H @  
3220 Stader John D @ 788-8966  
3236 Johnson Wayne M @ 788-4962  
2100 Wolf Clifford A @ 788-1534  
**W UPLAND CREST BEGINS**  
2101 Schaefer David L @ 788-2178  
2102 Muellerville Len J @ 788-6090  
2103 Mahlmann Charles W @ 788-8266  
2104 Mundy Arth J @ 788-7441  
2108 Velt John G @ 788-5409  
2108 Swan Fred P @ 788-2253  
2108 Kow Heien D Mrs @ 788-8154  
2126 Cleveland Darrell @ 788-3106  
**CHATHAM DR ENDS**  
2113 Roach Donald P @ 788-2892  
2119 Gapiak Gerald P @ 788-1192  
2123 Harrell Robt J @ 788-8940  
2127 Hartman Annabelle Mrs @ 788-3190  
2138 Hince Le Roy G @ 788-6445  
2139 Cloutier Russell A @ 788-3363  
2201 King Virgil L @ 788-0015  
2223 James E @ 788-1353  
2215 Skalkicky Alf J @ 788-0079  
2221 Zaccardi Ethel M Mrs @ 788-3628  
2227 Skog Le Roy A @ 788-4201  
**UPLAND CREST INTERSECTS**  
2347 Schneiderberg @ 788-1831  
2348 Strand Gordon W @ 788-1831

**FAIRWAY LA 6TH LOUIS PARK--FROM 16TH NORTH 1 WEST OF FLAG AV**  
ZIP CODE 55408

1805 Kaufmann Henry @ 545-7584  
1811 Segelbaum Stanley B @ 545-2675  
1821 Murphy Jerry J @ 545-7047  
1831 Anderson Philip L @ 545-7206

**FAIRWOOD CIR (MINNETONKA)-FROM FAIRWOOD DR EAST**  
ZIP CODE 55343  
6028 Harmon Bruce @ 936-6775  
6031 Wong Donald R @ 935-3714  
6037 Jorgensen Harlan @ 936-6736  
6043 Ackerman Michl J @ 935-0533

**FAIRWOOD DR (MINNETONKA)-FROM NORMANDY LA SOUTH**  
ZIP CODE 55343  
6908 Smeek Donald L @ 933-1286  
6916 Sundin Gordon V Jr @ 938-8891  
6919 Vacant  
6924 Vachung Robt S acct @ 938-1376  
6927 Valand Harlan J @ 938-3896  
6932 Furlan John M @ 933-1009  
6937 Noble Robt L @ 933-1017  
6940 Ong Lincoln P @  
6961 Mc Clay Dennis E @ 936-5833  
6967 Valand Harlan J @ 938-3896  
9001\*Winter Mary Mrs @  
9007 Posholt Vernon L @ 938-7136  
9013 Kaat James @  
9019 Dearing John M @ 936-4225  
9024 Vonakis Gusm @ 936-5724  
9025 Finigan Howard R @ 938-7974  
9100 Benjamin Richd D @ 936-5248  
9114 Sebald Eug M @ 935-6479  
9125 Larson L Michl J @ 936-8362

**FAIRWOOD LA (MINNETONKA)-FROM FAIRWOOD DR WEST**  
ZIP CODE 55343  
15900\*Komanecky Geo @ 936-3020  
1601 Applegate Allen @ 938-8368  
1608 Under Constan  
1614 Vondra Ronald J @ 935-3878  
1621 Hansen Dennis L @ 936-9490  
1628 Under Constan  
1641 Ruthenbeck Richd K @ 933-1392  
1649 Olson Byron K @ 936-2967  
1651 Thomas Rich L @ 935-9254  
1665 De Vale Joan M @ 935-1566  
1667 Leslie Robt W @ 935-0886  
1669\*Oberlin David W @ 935-0072  
1669 Klaus Richd B @ 936-2943  
1675 Vovik Gusm @ 936-7095  
16810 Akerman Maurice @ 935-8642  
16701 Morris Wm Jr @ 936-4296  
16709 Erickson Robt K @ 935-1503  
16717\*Dancull Kenneth M @ 933-4972

**FARM LA (MINNETONKA)-FROM COUNTY RD 75 WEST 1 NORTH OF ROYALE LA**  
ZIP CODE 55343  
11210 Schilling Gerald W @ 938-1421  
11218 Ralston Lowell @ 935-0609  
11219 Holmquist Dale J @ 938-5278  
11226 Lotzky Karl @ 935-4394  
11227 Peterson Neil R @

**FARMDALE RD (HOPKINS)-FROM SWEETBRIAR LA EAST AND NORTH 1 NORTH OF EXCELSIOR AV**  
ZIP CODE 55343  
11 Soulas Harold A @ 938-2854  
102 Olson Fred C @ 936-7095  
103 Segal Stewart R @ 935-5407  
106 Lohmann Arth M @ 938-2114  
**HOLLYHOCK LA BEGINS**  
108 Lujan Joseph C @ 938-5237  
109 Caspell Alf J @ 938-2925  
112 Layton Thos L @ 938-8161  
116 Meskin Lawrence H @ 935-7131  
118 Gartner Herbert R @ 938-5083  
**ALTHEA LA INTERSECTS**  
204 Ballard Gertrud W @ 938-1304  
208\*Hokinson Reed L 935-9180  
209 Kraemer Paul W @ 936-2474  
210 Otto K Maxfield @ 938-7292  
212 Hosenwell Zor (Sig)  
**CAMPBELL DR INTERSECTS**  
313 Carney Dene A @ 935-1448  
**SWEETBRIAR LA INTERSECTS**  
417\*Niemann Richd O @ 935-5306

**FARMDALE RD E (HOPKINS)-FROM ALTHEA LA EAST 1 SOUTH OF WAYSIDE RD**  
ZIP CODE 55343  
104 Peterson Lester E Jr @ 938-5094  
212 Hosenwell Inc (Wise)

**FARMINGTON RD (MINNETONKA)-FROM INVERNESS DR SOUTH**  
ZIP CODE 55343  
3637 Schmidt Joseph L @ 935-1305  
3611 Olson Richd E @ 935-6966  
3614 Hlavacek Agnes L Mrs @ 938-9320  
3617 Krake Harry C @ 938-7909  
3622 Bing Wm D @ 935-2636  
3623 Steyer Eug R @ 935-6398  
3628 Lumley Bruce L @ 935-7658  
3629 Reier David P @ 936-6406

3634 Axel Fredk C @ 936-2079  
3635 Krantz Harold R @ 936-8856  
3700 Erickson Roger L @ 935-7674  
3701 Vacant  
3706 Heath Wm M @ 938-5588  
3707 Karath Robt P @ 938-1438  
3712 Wendt Carl H @ 935-2667  
3715\*Paulson Robt @ 933-2242  
3723 Carlson Ralph E @ 936-7700  
3725 Gray Robt A @ 938-8463  
3727 Merrill Foster S @ 935-3474  
3733 Norris Richd H @ 935-5461  
3734 Johnson Edwin M @ 938-9002  
3740 Baer Larry G @ 936-8940  
3745 Hoff Geo A @ 938-1696

**FAVORITE LA (MINNETONKA)-FROM SUMMIT LA SOUTH**  
ZIP CODE 55343  
13712\*Traylor Kenneth J @ 933-4836  
13827 Larson Gordon J @ 938-8780  
13833 Zeschau John H Jr @ 936-3048

**FELTI RD (MINNETONKA)-FROM SHADY OAK DR NORTHEAST**  
ZIP CODE 55343  
5435 Felt Stanley @ 938-9019  
5506\*Felt Cyril M @ 936-7537  
5628 Nell Delores Mrs @ 935-6737  
5628 Dvorak Frank H @ 936-5036  
5636 Dvorak Ralph B @ 935-1159  
5708 Dvorak Delano D 935-7934  
Roushar Margt Mrs 936-5848  
5717\*Dvorak Edward @ 936-7885  
5800\*Saint Margaret's Cemetery

5834 Axel Fredk C @ 936-2079  
5835 Krantz Harold R @ 936-8856  
5900 Erickson Roger L @ 935-7674  
5901 Vacant  
5906 Heath Wm M @ 938-5588  
5907 Karath Robt P @ 938-1438  
5912 Wendt Carl H @ 935-2667  
5915\*Paulson Robt @ 933-2242  
5923 Carlson Ralph E @ 936-7700  
5925 Gray Robt A @ 938-8463  
5927 Merrill Foster S @ 935-3474  
5933 Norris Richd H @ 935-5461  
5934 Johnson Edwin M @ 938-9002  
5940 Baer Larry G @ 936-8940  
5945 Hoff Geo A @ 938-1696

**FERN DR (RICHFIELD)-FROM BLOOMINGTON AV SOUTHEAST 1 SOUTH OF E 70TH**  
ZIP CODE 55423  
1621 Winkelman J Brian @ 869-5929  
1624 Wilhelmsson Hans K @ 869-2039  
1625 Saw Dale @ 869-1666  
1628 Walt Richd C @ 869-1666  
1629 Evers Nell E @ 868-2723  
1635 Caspers Joseph L @ 869-4438  
1638 Strickman Earl H @ 869-3058  
1639 Vacant  
1644\*Christensen Owen 869-6087  
1645 Sturges Donald L @ 866-1909

**FERNHOCK LA (PLYMOUTH VILLAGE)-FROM 16TH AV N NORTH 1 WEST OF HWY 494**  
ZIP CODE 55441  
1616 Locken Gerald A @ 473-3859  
1705 Bergren Anne Mrs @ 473-6760  
1711 Hoppe Robt S Jr @ 473-1869  
1940 Stoffels Veronica Mrs @ 544-1469  
2000 Herdshorn Ronald C 544-2584  
2150 Raymond Robt J 545-5920  
2400 Under Constan  
2625 Erikson Axel @ 545-7424  
2805 Vacant  
2815\*Berwig Marvin @ 545-1895  
2710 Bartholomew Eug L @ 545-7405  
2715 Tom Mark A @ 545-1044  
2722 Food Engineering Corp food processing machy 544-6065  
Burgess Engineering Co 545-2722  
2724 Gale Bill Photography contl 544-8941  
Magney Construction Co bldg contl 544-7747  
2730 Paul's Woodcraft Co millwork 545-0218  
2805 Anderson Betty J Mrs @ 545-0813  
2825 Vacant

**HWY 65 INTERSECTS**  
3131 Bel Mar Builders 546-2511  
Belcorpe Jeaney J contl contl 546-2511  
Belgrade Construction bldg contl 546-2511  
Belgrade Enterprises Diversified Capital constn contl 546-2511  
Frasley Donald J lvyr 546-2518  
Northern Lte Building Products cont and future site  
3135 Eckes Philip J @ 545-6384  
3205 La Vigne James C photog @ 545-1636  
3205 Zelenowich Thos H @ 545-5974  
3315 Johnson Manford J @ 544-6283  
3330 Leasard Wallace E real est appraiser @ 545-2122  
3430 Turner Lowell R @ 545-1985  
3435 Belgrade Jeaney J 544-1960  
3440 Johnson Jean G Mrs @ 545-2475  
3450 Sorenson Paul J @ 545-2611  
**36TH AV N INTERSECTS**  
3636 Schultz Sherris Mrs @ 545-3160  
3641 Lawson John K @ 545-3744  
3550 Lawson Donald C constn contl @ 544-8314  
3640 Kraskey Sam 545-7370  
3800 Beck Virgil V @ 544-1719  
3810 Schmidt Gerald L @ 544-4018  
Zelenowich Thos H @ 544-5987  
3820 Olson James C @ 544-9662  
3905 No Return  
3920 Northside Roofing contre 545-8511  
Berthune Robt M @ 545-8611  
**40TH AV N BEGINS**  
3940 Turner Wallace A @ 545-4369  
3950 Smith Wilmoth T @ 544-0625  
4000 Mills Albert D @ 544-9289  
**COUNTY RD 1 INTERSECTS**  
ZIP CODE 55442  
4115 Hesse Jerome N @ 543-0304  
4126 Bill Norman L @ 544-2063

4150 Schlosser Ray E @ 544-4554  
4228 Olson Arnold C @ 545-3291  
4286 Beyer Elmer P @ 545-7476  
4300 Begin Lilian A Mrs @ 545-3653  
4318 Schmidt Melvin A @ 545-7412  
4625 Charley's Pmty Express amusement devices 545-8600  
Malonen Fredk @ 544-1216  
4640 Kirkham Newell H painting cont @ 545-7723

**FERRINALE DR N (PLYMOUTH VILLAGE)-FROM RIDGEMONT AV W NORTH**  
ZIP CODE 55391  
710 Elwell Laurence R Jr @ 473-7743  
1220n Pedersen Paul E @ 473-4012

**FERRIN CT (MEDICINE LAKE)-FROM SOUTH SHORE DR AND HIGHWAY 85 WEST**  
ZIP CODE 55441  
26 Vacant  
26 Vacant  
27 Vacant  
28\*Thorsenston Virgil 545-1781

**FERRIS LA (MINNETONKA)-FROM EDEN PRAIRIE RD EAST**  
ZIP CODE 55343  
14331 Seefeldt Harold R @ 935-3537  
14333 Erickson Maudley O @ 938-4376  
\*Kopp Alan T 938-1661  
14400 Engstrom Walter H @ 936-2264  
14401 Wambacher John D @ 938-1280  
14409 Jacobs Hubert A @ 936-7421  
14414 Gailis Woldeamara @ 935-8622  
14417 Tank Perry E @ 935-2358

**FETTERLY LA (MINNETONKA)-FROM FETTERLY RD NORTHWEST 2 WEST OF COUNTY RD 73**  
ZIP CODE 55343

**FETTERLY RD W (MINNETONKA)-FROM COUNTY RD 13 WEST 1 SOUTH OF HILLSIDE LA WEST**  
ZIP CODE 55343  
11834\*Parlet Gary F @ 546-1214  
11413 Goll J A @ 546-0569  
11512 Orier Lloyd A @ 545-0981  
11513 Mitchell James L @ 545-2002  
11587 Smith James R @ 546-8388  
11588 Vacant  
11612 Heimer Richd @ 544-6025

1504 Guapp Otto A @ 788-0454  
1605\*Leimble Larry @ 788-5828  
1608 Scholtz Construction remodeling contl 788-7384  
\*Scholl Ronald J @ 788-7384  
1611 Davis Stanley A @ 781-0961  
1621 Phillipson Alf B @ 788-8036  
1622 Vascek James @ 789-2902  
1640 Rend Edw A @ 788-0116  
1641 Kopp Alf J @ 788-8460  
1680 Helman David @  
1681 Vacant  
1688 Schneider Richd J @ 788-2765

**FERNDALE DR N (PLYMOUTH VILLAGE)-FROM RIDGEMONT AV W NORTH**  
ZIP CODE 55391  
710 Elwell Laurence R Jr @ 473-7743  
1220n Pedersen Paul E @ 473-4012

**FERNCT (MEDICINE LAKE)-FROM SOUTH SHORE DR AND HIGHWAY 85 WEST**  
ZIP CODE 55441  
26 Vacant  
26 Vacant  
27 Vacant  
28\*Thorsenston Virgil 545-1781

**FERRIS LA (MINNETONKA)-FROM EDEN PRAIRIE RD EAST**  
ZIP CODE 55343  
14331 Seefeldt Harold R @ 935-3537  
14333 Erickson Maudley O @ 938-4376  
\*Kopp Alan T 938-1661  
14400 Engstrom Walter H @ 936-2264  
14401 Wambacher John D @ 938-1280  
14409 Jacobs Hubert A @ 936-7421  
14414 Gailis Woldeamara @ 935-8622  
14417 Tank Perry E @ 935-2358

**FETTERLY LA (MINNETONKA)-FROM FETTERLY RD NORTHWEST 2 WEST OF COUNTY RD 73**  
ZIP CODE 55343

**FETTERLY RD W (MINNETONKA)-FROM COUNTY RD 13 WEST 1 SOUTH OF HILLSIDE LA WEST**  
ZIP CODE 55343  
11834\*Parlet Gary F @ 546-1214  
11413 Goll J A @ 546-0569  
11512 Orier Lloyd A @ 545-0981  
11513 Mitchell James L @ 545-2002  
11587 Smith James R @ 546-8388  
11588 Vacant  
11612 Heimer Richd @ 544-6025

**FIELD DR (GOLDEN VALLEY)-FROM HANLEY RD WEST AND SOUTH 1 EAST OF BROOKVIEW COUNTRY CLUB**  
ZIP CODE 55426  
429 Cook Myrvin D @ 545-1853  
535 Quisberg Christopher @ 545-8173  
615 Shirley Robt W @ 545-9521  
675 Vacant

**FILLMORE ST NE (COLUMBIA HEIGHTS)-FROM 48TH AV NE NORTH AND WEST 4 EAST OF CENTRAL**  
ZIP CODE 55421  
4508 Larson Lyle M @ 788-3235  
4508\*Boik David L 788-9033  
4508\*Hoff Robt  
Hang Robt A @ 781-1328  
4514 Johnson Warren @ 788-6382  
4518 Plaza Richd L 788-2139  
4516 Lero Edith L @ 788-2638  
4517 Peterson Roger E 788-7405  
4518 Kraus Lowell C 788-5986  
4520 Lawrence Clifford E 788-1135  
4524 Zimmerman Kenneth I @ 788-3762  
4528 Smith Thos @ 788-0649  
**45th AV NE ENDS**  
4531\*Kautz Ronald J 781-3593  
4532\*Harris Christopher @ 788-8449  
4533 Borge Alden J 788-1939  
4534\*Wright Doug K 781-0409  
4539 Andreev Gary 788-9009  
Westad Bruce M 788-1781  
4544 Dykowi Wm W 788-1384  
Condon Jerry P @ 788-7262  
4545 Puller Earl T 788-1274

ON THE BELTLINE 1/2 MILE SOUTH OF WAYZATA BLVD. ★ USA ★



The reproduction of R. L. Polk & Co. directories has been made in accordance with the terms and conditions of an agreement between Historical Information Gatherers, Inc. (HIGs), and R. L. Polk & Co. The directories may not be further reproduced without permission.

**THE COMING NAME  
IN BARBECUES**

(SEE PAGE 15 BUYERS' GUIDE)

Mound, Minn.

Tel. 472-2431



**FARMINGTON RD (MV)--CONTD**

3727 MERRILL FOSTER S • 938-6874  
3733 NORRIS RICH D • 935-5461  
3734 JOHNSON EDWIN M • 938-8002  
3745 HOFF GEO A • 938-1696

**FAVORITE LA (MINNETONKA VILLAGE)--FROM SUMMIT LA SOUTH**

---ZIP CODE 55343  
13827 LARSON GORDON J • 938-8760  
13833 ZESBAUGH JOHN H JR • 938-2046

**FELT RD (MINNETONKA VILLAGE)--FROM SHADY OAK RD NORTHEAST**

---ZIP CODE 55343  
5625 RELL ROBER J • 935-5737  
5628 DVORAK FRANK H • 938-8080  
5636 DVORAK RALPH • 938-1165  
5638 DVORAK MARGT • 938-5843  
5708 ROUSH DELANO • 935-7934  
5717 DVORAK ELWOOD G • 938-7865

**FERN DR (RICHFIELD)--FROM BLOOMINGTON AV SOUTHEAST 1 SOUTH OF E 70TH**

---ZIP CODE 55423  
1521 BARNES JERRY D • 869-1508  
1524 WILHELMSEN HANS J • 869-2038  
1525 WEISS JACK • 869-3006  
1528 WALTZ RICH D • 869-1666  
1529 VACANT  
1535 CASPERS JOSEPH L • 869-4438  
1538 BRINKMAN EARL H • 869-3058  
1539 JONES SAML G • 869-1292  
1544 CHRISTENSEN OWEN E • 869-6087  
1545 LARSEN NORMAN W • 869-5379

**FERNBROOK LA (PLYMOUTH VILLAGE)--FROM 16TH AV N NORTH 1 WEST OF HWY 494**

---ZIP CODE 55427  
1615 LOECKEN GERALD A • 473-3859  
1705 BERGREN ANNA MRS • 473-6760  
1940 RYAN CORNELIUS • 545-7573  
2060 STOFFELS VERONICA • 544-7658  
2160 HERMANN ROBT K • 545-5430  
2520 REEDY ALLEN J • 544-7487  
2525 ERIKSON AXEL • 545-7424  
2005 VACANT  
2023 BASS JAMES  
2035 COLEMAN JOHN F • 545-6369  
REITZ RAYMOND C • 544-6561  
2645 SAINT MARTIN ROGER A • 545-1341  
2705 BERTHAUME EUG L • 545-7405  
2715 MOEN MARK A • 545-1044  
2720 WAGNER CONSTN CD • 544-7747  
2725 MC QUILLAN PATK P • 545-6344  
2730 PAUL'S WOODCRAFT CD MILLWORK • 545-0216  
2805 ANDERSON KENNETH B • 545-0813  
2825 HERWIG MARVIN K • 545-1898  
---HWY 55 INTERSECTS

3135 ECKES PHILIP J • 545-6384  
3225 LA VIGNE JAMES C • 545-1536  
3235 HERWIG WALTER • 545-5972  
3315 JOHNSON MANFORD J • 545-6383  
3330 LESSARD WALLACE E REAL EST APPR • 545-2122  
3430 TURNER LOWELL R • 545-1995  
3435 SCHULTE MICHL E • 544-2231  
3440 JOHNSTON JEAN MRS • 545-2475  
3450 SORENSEN PAUL J • 545-2611  
3535 SCHULTE EDW D • 545-3160  
3540 ANDERSON JAMES E • 544-6390  
3550 MUNSON DONALD C CEMENT CONTR • 544-5314  
3640 KRASKEY SAH • 545-7319  
3800 BECK VIRGIL V • 544-1780  
3810 SCHMIDT GERALD L • 544-4018  
3816 ZBKOWSKI THEO H • 544-3207  
3820 NELSON AXEL W • 545-6021  
3905 FRANKLIN LOREN V • 544-6446  
3911 VACANT  
3920 REESE DEANE A • 545-2976  
3940 TURNER WALLACE A • 545-4369  
3950 HARTH MERLE D • 544-3980  
4000 GILLETTE MARGT MRS • 544-7422

---COUNTY RD 9 INTERSECTS  
4115 HESSE JEROME N • 545-0304  
4125 BILL NORMAN A • 544-2063  
4150 SCHLOSSER RAY E • 544-4554  
4235 OLSON ARNOLD C • 545-3291  
4265 BEYER ELMER P • 545-7476  
4200 BEGIN LILLIAN MRS • 545-9563  
4315 SCHMIDT MELVIN A • 545-7412  
4625 CHARLY'S PONY EXPRESS AMUSEMENT DEVICES • 545-6000  
4640 KITTLESON NEWELL H PNTR & DEC CONTR • 545-7723

**FERNDALE AV NE (FRIDLEY)--FROM NE HILLCREST DR EAST 1 WEST OF STINSON BLVD**

---ZIP CODE 55421  
1504 GAUPP OTTO A • 788-0454  
1505 NAGOVSKY LOWELL J • 788-8584  
1508 BROWN LYNDRA R MRS • 788-8384  
1511 PEEBLES JOHN E • 788-1529  
1521 LARSON WAYNE K • 788-3516  
1522 VASECKA JAMES • 788-2602  
1540 REDDEN EDW A • 788-1476  
1541 KEMPF ALDOVSIUS J • 788-8460  
1560 EBY MAURICE G • 788-4382  
1561 ZRUST FRANK D • 788-3745  
1568 SCHNEIDER RICH D • 788-2768

**FERNDALE RD (PLYMOUTH VILLAGE)--FROM RIDGEMOUNT AV W NORTH**

---ZIP CODE 55427  
7 ELWELL LAURANCE R JR • 473-7743  
NIELSEN NORMAN L • 473-5266  
PEDERSEN PAUL E • 473-4012

**FERRIS LA (MINNETONKA VILLAGE)--FROM EDEN PRAIRIE RD EAST**

---ZIP CODE 55343  
14233 ERIKSON DANLEY • 938-4376  
14400 FERRIS JOHN D REV • 935-2791  
14401 WOMBACKER JOHN • 938-1200  
14409 JACOBS HUBERT • 935-7423  
14414 GAILLIS WOLDEMARS • 938-9692  
14417 TANK PERRY • 935-2359

**FETTERLY RD W (MINNETONKA VILLAGE)--FROM COUNTY RD 73 WEST 1 SOUTH OF HILLSIDE LA WEST**

---ZIP CODE 55343  
11413 MANNING D J • 545-6589  
11512 CRIDER LLOYD A • 545-0981  
11513 MITCHELL JAMES • 545-8008  
11612 HOSTETLER WINIFRED A MRS • 11700 VACANT

**FIELD DR (GOLDEN VALLEY)--FROM HANLEY RD WEST AND SOUTH 1 EAST OF BROOKVIEW COUNTRY CLUB**

---ZIP CODE 55426  
420 RAVENSCRAFT PHILOTHEA MRS • 545-3668  
505 QUISBERG SHERMAN F • 545-8773  
615 SHIRLEY ROBT W • 545-9521  
675 SUBURBAN MAINTENANCE CD CLN CONTRS • 545-0293  
KAISER JAMES F • 545-3200

**FILLMORE ST NE (COLUMBIA HEIGHTS)--FROM 45TH AV NE NORTH AND WEST 4 EAST OF CENTRAL**

---ZIP CODE 55421  
4500 YOUNG LANE G  
4508 WHALEY DEAN C  
4509 BLOOM KENNETH L  
JERGENSEN ALAN • 788-7139  
4514 LININGER WM T • 788-1239  
4515 LATVALA DONALD • 788-4183  
4516 WACHULDA JOHN • 788-8834  
4517 LONKEY DALE V • 788-4172  
4518 GOLDEN PAUL • 788-2812  
4520 BLEVINS DOROTHY MRS • 788-1361  
4524 HENDSON JIM A • 788-6046  
4526 JOHNSON DAVID L  
4531 PETERSON JOHN C  
PETERSON ROGER E • 788-7405  
4532 CARLSON ANNA M MRS • 788-4365  
FREEMAN DUANE • 788-4365  
4534 HICKS CHARLES W • 788-0257  
4539 SASS RICH D • 788-2642  
WESTAD BRUCE • 788-1781  
4544 VATHAUER NORMAN E • 788-4973  
CONDOS JERRY P • 788-7262  
4545 ANDERSON ROBT L • 788-7655  
4547 REA MILTON C • 788-7378  
4550 DAVIS CLAIRE D • 788-3758  
LORLEBERG VICTOR • 788-3581  
4555 HANSON CHARLES A • 788-2749  
4556 LUTZ DANL P • 788-4900  
4557 RUSSELL ALL S • 788-7973  
4558 ENGELS DALE L • 788-2800

**FILLMORE ST NE (SPRING LAKE PARK)--FROM 61ST AV NE AND STATE HWY 65 NORTH 3 NORTH OF OSBORNE RD**

---ZIP CODE 55432  
7830 WILEY EDW L • 784-6528  
7933 JOHNSON NORMAN E • 7837  
7837 LEGUN LA WAYNE MRS • 784-8563  
7938 STEWART RAYMOND L • 784-4234  
7843 KEARNS JAMES • 784-5489  
7844 MORREIN VERNON S • 786-3193  
7847 JAMES DAROLD L • 786-1740  
7851 BERNARD RONALD C • 786-5297  
7852 BERG ROBT H • 784-342  
7855 WANDER NICHOLAS G • 786-4313  
7857 BABCOCK Lyla J • 784-1274  
7858 HYATT NEIL W • 784-6553  
7861 GOEDEL MARVIN • 786-4429  
7865 ARNOLD VICTOR C • 786-4093  
7866 KALLMER DAVID J • 784-8343  
7869 ENBERG GARY D • 784-7174  
7871 TATRO CLARENCE W • 784-4192  
7872 ACKLEY RANDALL C • 784-9461  
7875 COUCH GEO L • 784-8257  
7879 THORSTENSEN PAUL E • 786-5635

**4619 BAUER ED E 788-0514**

BRISBOLIS EUG P • 788-8910  
4624 BRAATEN CURTIS • 788-4234  
4625 MEYER EUG F • 788-4675  
BRACKENBURG WM C • 788-0336  
4630 SCHAAF FRED • 788-7560  
4631 KAPPEL STANLEY • 781-7935  
4636 HARRICK JOHN S • 788-8232  
4637 BAILEY JOHN • 788-4041  
4642 GORDIER KENNETH L • 788-6805  
4653 MARPE WAYNE R • 788-0100  
4643 DDLE JOAN • 788-6547  
4648 DE COURSEY WM L • 788-0407  
4649 THOMASON CLIFFORD E • 788-1671  
VACANT  
4654 GADBAW LAWRENCE W • 788-7980  
TUNSKY RODNEY F • 788-3771  
VACANT

**49TH AV INTERSECTS**

4905 SPRANG WENDELL G • 788-2530  
4910 HART ROBT W • 788-7324  
4915 HEDMAN E LLOYD • 788-2080  
4925 HOLLAND RAYMOND F • 788-0418  
4945 CASKEY CARL REV • 788-1969  
4950 LEJNINGER LARRY • 788-5420  
4960 PUKITE JANIS • 788-8705  
5015 YURISTA STEVE • 788-1821  
5020 HILL CHARLES D • 788-2829

**FILLMORE ST NE (FRIDLEY)--FROM S 30 NORTH & EAST OF CENTRAL AV**

---ZIP CODE 55421  
5200 BOE PHILIP W • 788-1979  
5211 WHITE DOUGLAS W • 788-8763  
5221 NELSON HAROLD C • 788-0066  
5222 ARMENTROUT NORRIS L • 788-2283  
5231 CHRISTENSEN DONALD A • 788-6114  
5234 MOLINARD PETER S • 788-6114  
5245 SCHENK HARVY • 788-3667  
5251 WEBSTER M HOWARD • 788-7092  
5258 PARIZEK RONALD G • 788-4633  
5261 BUNGERT JOSEPH M • 788-5306  
5271 SMITH ALLAN J • 788-2274  
5298 O'BANNON MIKE E • 788-3438  
---630 AV NE INTERSECTS  
5352 OTT GEO K • 788-1173  
5353 BERG EDMUND L • 788-2250  
5355 O'CONNOR DAVID P • 788-6673  
---SKYWOOD LA INTERSECTS  
5512 LIDBERG THOS R • 788-8890

**FILLMORE ST NE (SPRING LAKE PARK)--FROM 61ST AV NE AND STATE HWY 65 NORTH 3 NORTH OF OSBORNE RD**

---ZIP CODE 55432  
8334 ESCH FRED • 784-8285  
8350 ERICKSON WAYNE W • 784-0335  
8354 KUTSCHEID LESLIE E • 784-2693  
8365 COOPER KENNETH E • 784-7590  
8376 SMITH LOWELL T • 784-0978

**FIR ST NE (FRIDLEY)--CHANGED TO NE FIR ST**

---

**FIRSIDE DR NE (FRIDLEY)--FROM HWY 65 EAST 2 NORTH OF 73D AV**

---ZIP CODE 55432  
---CENTRAL AV INTERSECTS  
1307 LARSON VERNON R • 784-5831  
---HYES ST INTERSECTS  
1400 FLOWERS ELMER H • 786-1794  
1420 SOLI ROBT F • 784-6611  
---STONSON BLVD INTERSECTS

**FIRWOOD WAY NE (FRIDLEY)--FROM PEARSON WAY NORTHWEST 1 WEST OF EAST RIVER RD**

---ZIP CODE 55432  
7830 WILEY EDW L • 784-6528  
7933 JOHNSON NORMAN E • 7837  
7837 LEGUN LA WAYNE MRS • 784-8563  
7938 STEWART RAYMOND L • 784-4234  
7843 KEARNS JAMES • 784-5489  
7844 MORREIN VERNON S • 786-3193  
7847 JAMES DAROLD L • 786-1740  
7851 BERNARD RONALD C • 786-5297  
7852 BERG ROBT H • 784-342  
7855 WANDER NICHOLAS G • 786-4313  
7857 BABCOCK Lyla J • 784-1274  
7858 HYATT NEIL W • 784-6553  
7861 GOEDEL MARVIN • 786-4429  
7865 ARNOLD VICTOR C • 786-4093  
7866 KALLMER DAVID J • 784-8343  
7869 ENBERG GARY D • 784-7174  
7871 TATRO CLARENCE W • 784-4192  
7872 ACKLEY RANDALL C • 784-9461  
7875 COUCH GEO L • 784-8257  
7879 THORSTENSEN PAUL E • 786-5635

**MOVING • SHIPPING • STORAGE • LEASING**

See the **SECURITY Companies**

Security Warehouse Co.  
334 N. First Street  
333-1281

Cameron Transfer & Storage Co.  
Allied Van Line agents  
333-5501

Park's Express Co.  
Trucking, Heavy Hauling  
338-7673

**Who's Who and Where?**

Such questions can only be answered by the Directory and that is where people look when they want to buy.

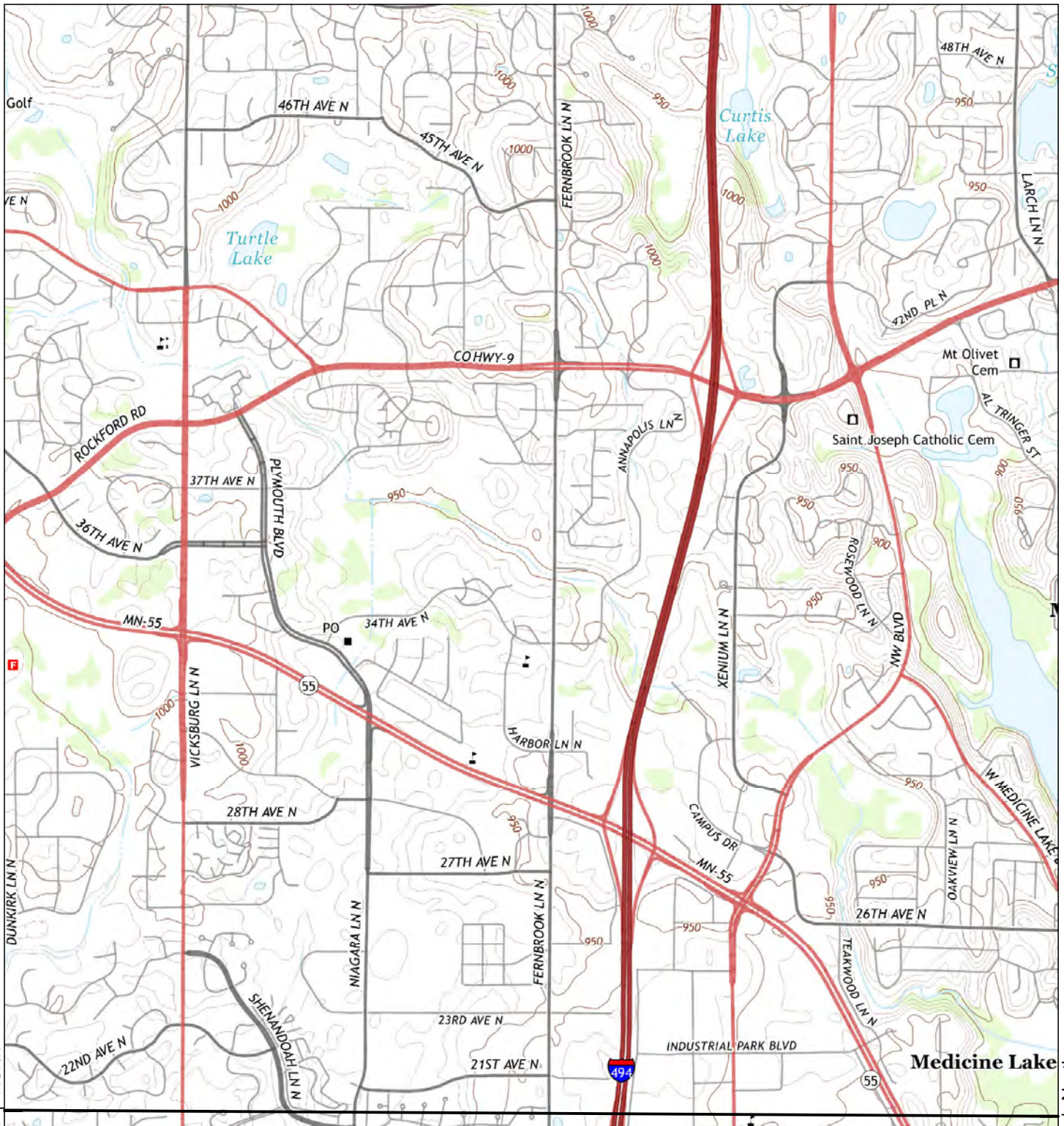
Are you properly displayed therein to get the business?

**M. R. WATERS & SONS, Inc.**  
MORTGAGE LOANS  
1140 Baker Bldg. Tel. 333-3588



## Topographic Maps





45° 0' N  
South North

South North  
45° 0' N

2013

0 Distance in Miles 1  
1: 24,000 (1"=2,000') NAD 1983 UTM Zone 15N

Site information:  
Plymouth Creek Feaibility  
Plymouth, MN 55447

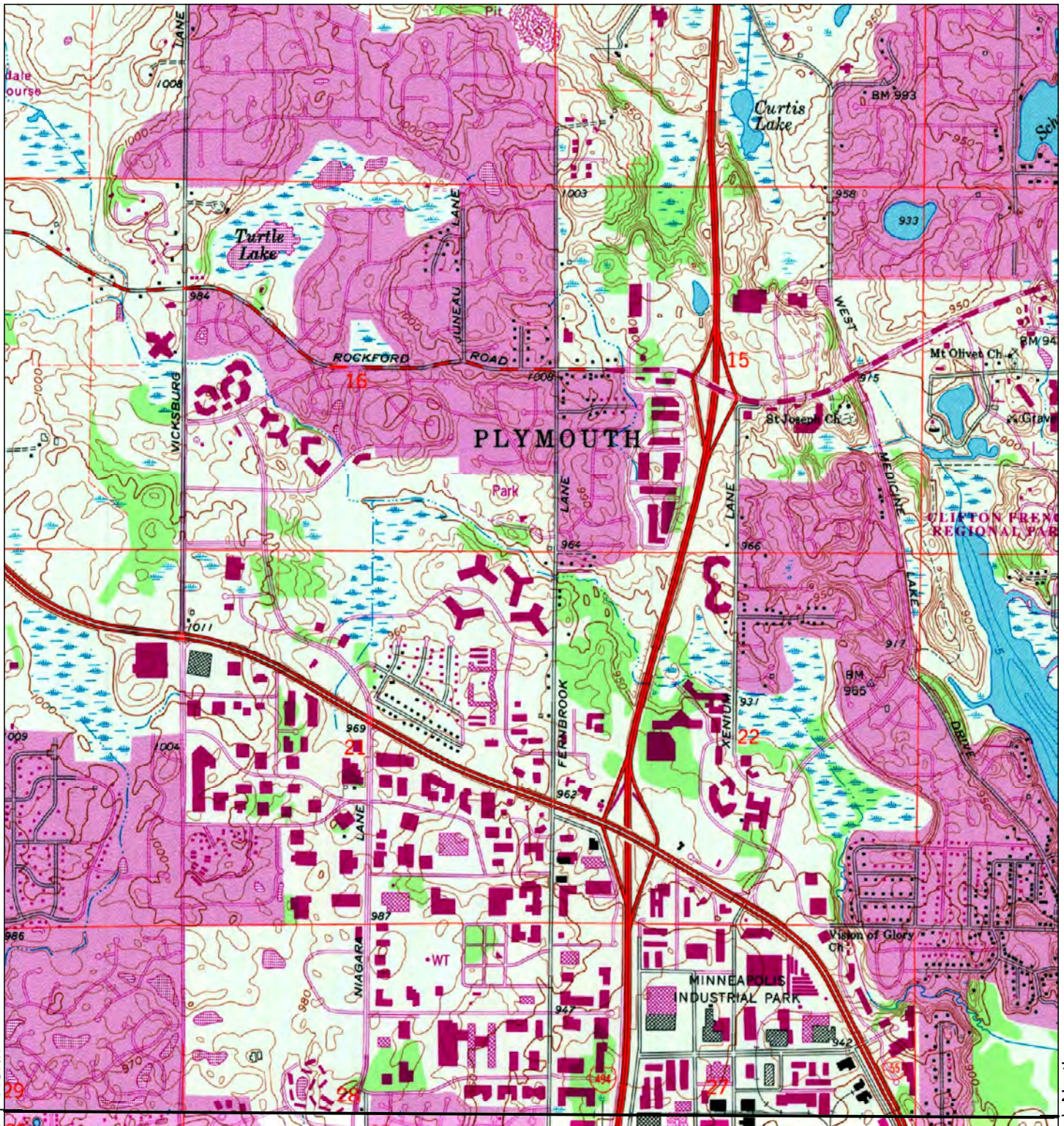


Unified maps show subdued modern topo features where corresponding maps of the same year were not published.

Barr Engineering project #23270051.36  
HIG #1521115 completed: 09/14/2015

Zone	Topographic Map Name	Publisher	Map Size	Base Map	Aerial Photo Topo Updates		
					Photo Year	Inspected	Revised
North	Osseo, MN	USGS	7½' x 7½'	2013	--	--	--
South	Hopkins, MN	USGS	7½' x 7½'	2013	--	--	--

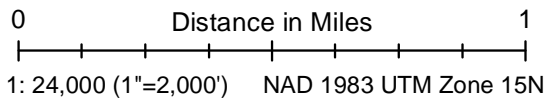




45°0'N  
South North

South North  
45°0'N

1993



Site information:  
Plymouth Creek Feaibility  
  
Plymouth, MN 55447

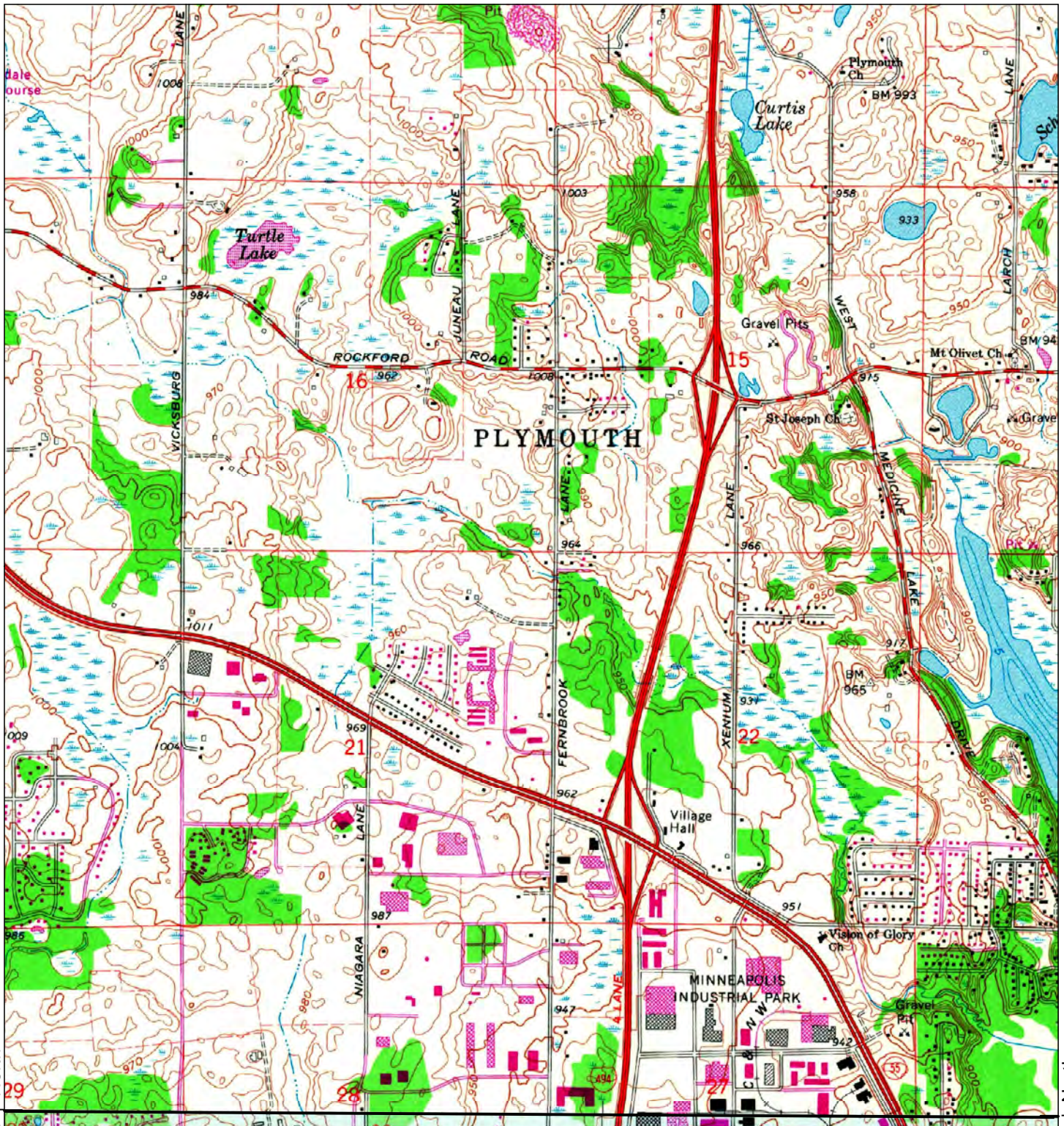


Unified maps show subdued modern topo features where corresponding maps of the same year were not published.

Barr Engineering project #23270051.36  
HIG #1521115 completed: 09/14/2015

Zone	Topographic Map Name	Publisher	Map Size	Base Map	Aerial Photo Topo Updates		
					Photo Year	Inspected	Revised
North	Osseo, MN	USGS	7½' x 7½'	1967	1992	--	1993
South	Hopkins, MN	USGS	7½' x 7½'	1967	1992	--	1993





45° 0' N  
South North

South North  
45° 0' N

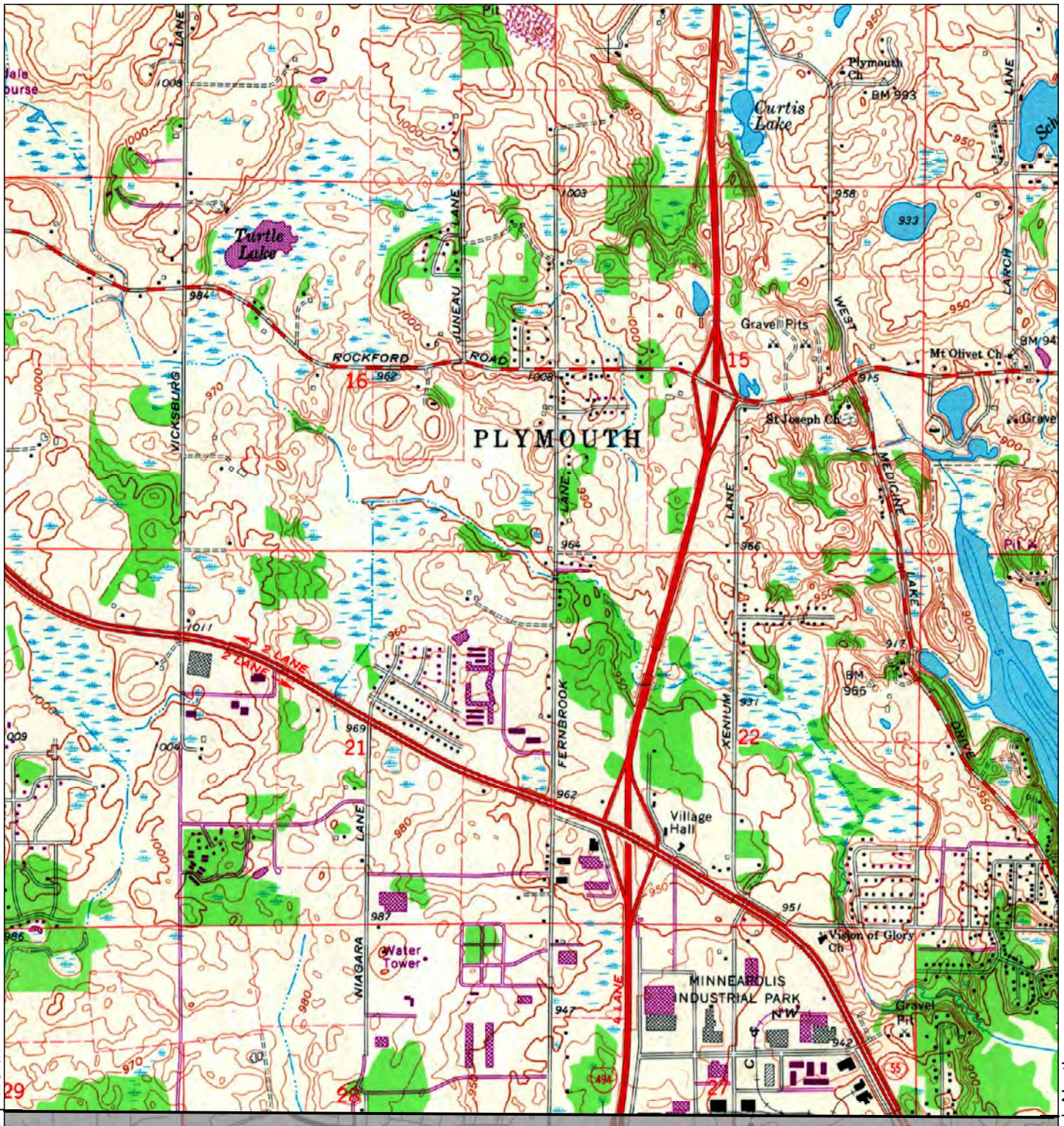
1980	<p>0 Distance in Miles 1</p> <p>1: 24,000 (1"=2,000') NAD 1983 UTM Zone 15N</p>	<p>Site information: Plymouth Creek Feaibility</p> <p>Plymouth, MN 55447</p>
------	---	--



Unified maps show subdued modern topo features where corresponding maps of the same year were not published. Barr Engineering project #23270051.36 HIG #1521115 completed: 09/14/2015

		Aerial Photo Topo Updates					
Zone	Topographic Map Name	Publisher	Map Size	Base Map	Photo Year	Inspected	Revised
North	Osseo, MN	USGS	7½' x 7½'	1967	1977	--	1980
South	Hopkins, MN	USGS	7½' x 7½'	1967	1977	--	1980



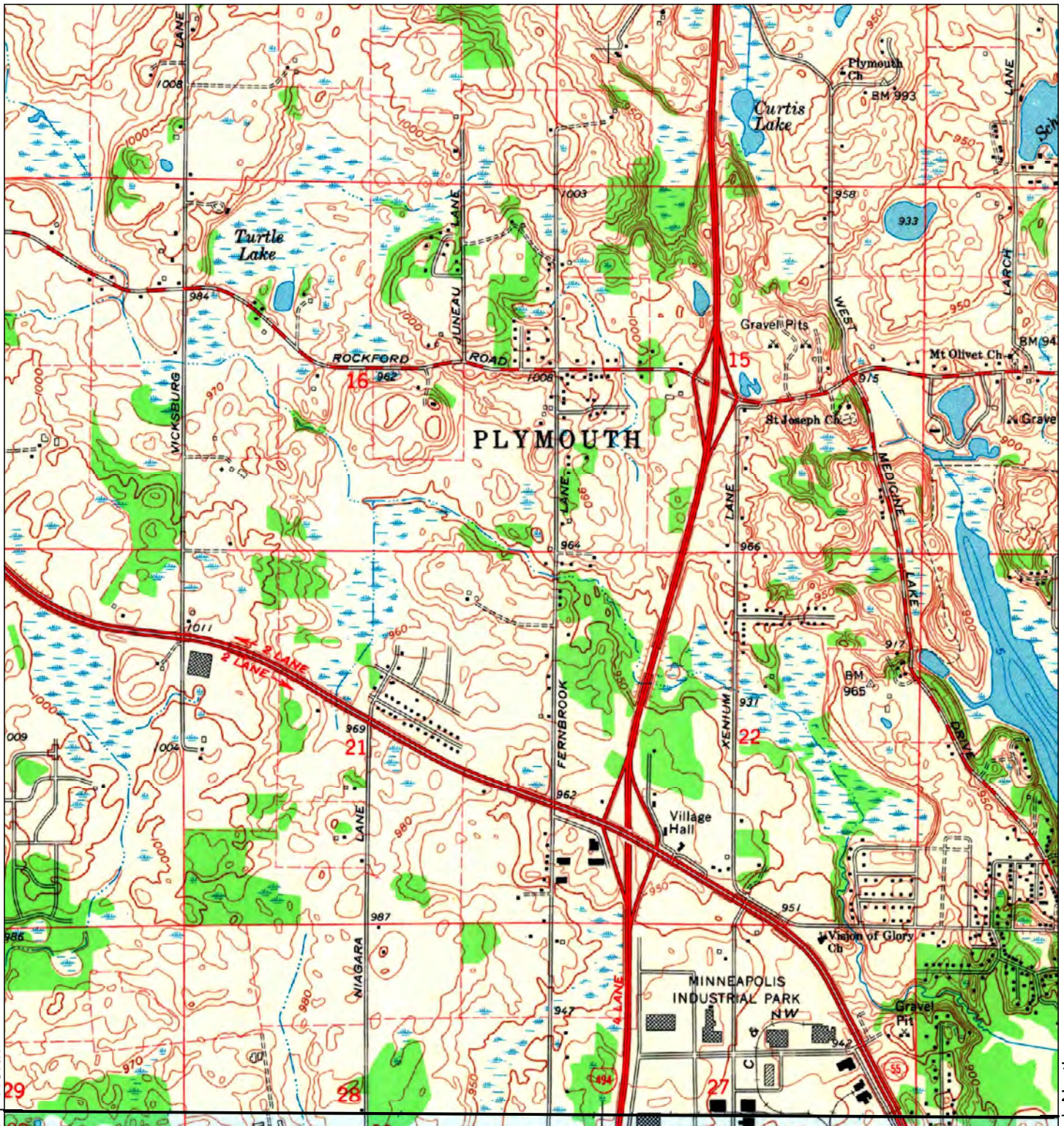


45° 0' N  
South North

South North  
45° 0' N

<h1>1972</h1>	<p>0 Distance in Miles 1</p> <p>1: 24,000 (1"=2,000') NAD 1983 UTM Zone 15N</p>	<p>Site information: Plymouth Creek Feaibility</p> <p>Plymouth, MN 55447</p>			
<p>Unified maps show subdued modern topo features where corresponding maps of the same year were not published.</p>		<p>Barr Engineering project #23270051.36 HIG #1521115 completed: 09/14/2015</p>			
<p>Zone   North</p>	<p>Topographic Map Name   Osseo, MN</p>	<p>Publisher   USGS</p>	<p>Map Size   7½' x 7½'</p>	<p>Base Map   1967</p>	<p>Aerial Photo Topo Updates Photo Year   Inspected   Revised 1972   --   1972</p>

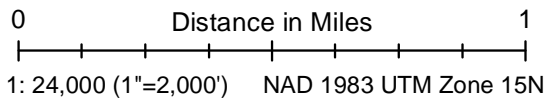




45° 0' N  
South North

South North  
45° 0' N

1967



Site information:  
Plymouth Creek Feaibility  
Plymouth, MN 55447

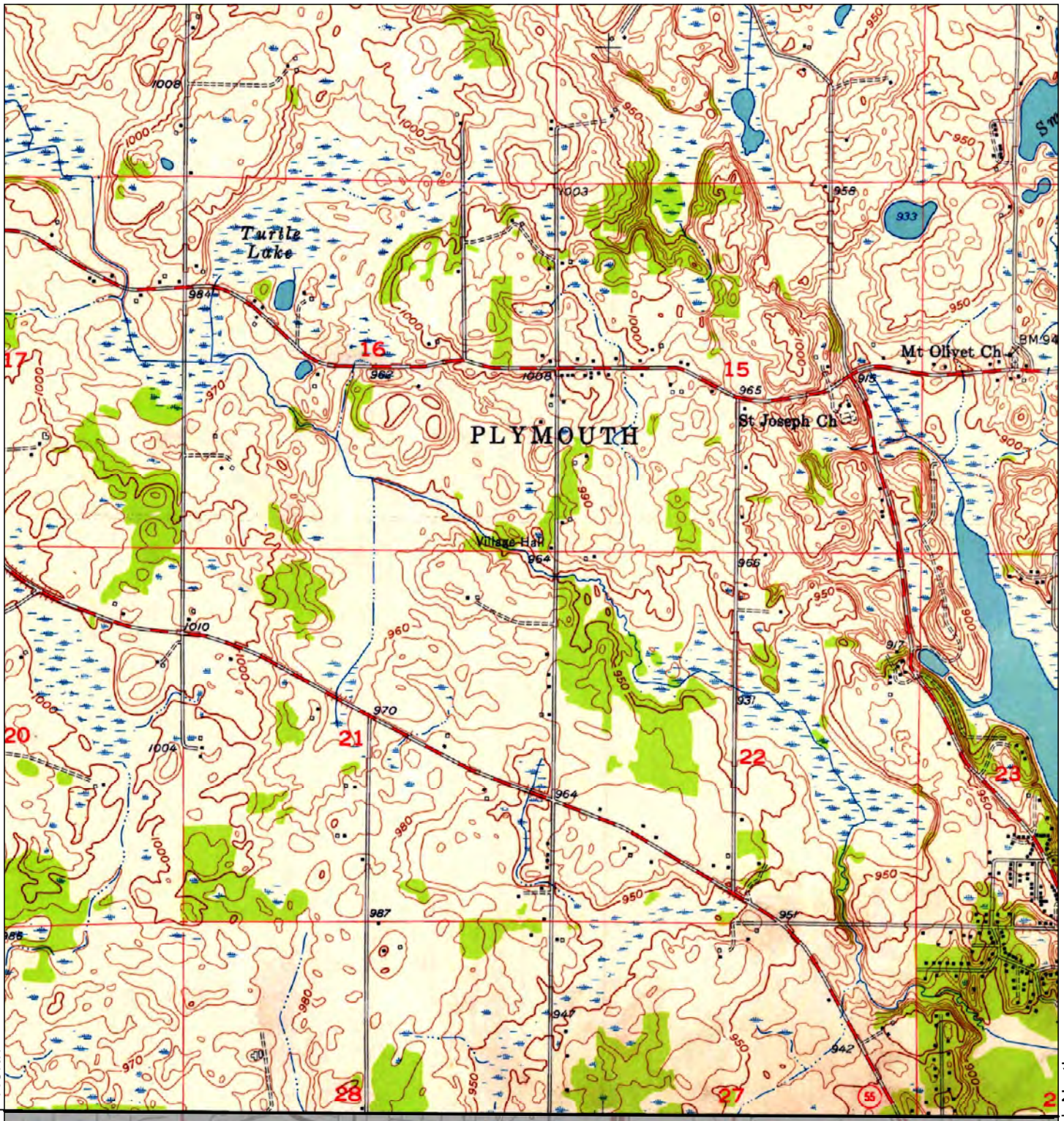


Unified maps show subdued modern topo features where corresponding maps of the same year were not published.

Barr Engineering project #23270051.36  
HIG #1521115 completed: 09/14/2015

Zone	Topographic Map Name	Publisher	Map Size	Base Map	Aerial Photo Topo Updates		
					Photo Year	Inspected	Revised
North	Osseo, MN	USGS	7½' x 7½'	1967	1947	--	--
South	Hopkins, MN	USGS	7½' x 7½'	1967	1947	--	--





45° 0' N  
South North

South North  
45° 0' N

1955

0 Distance in Miles 1  
1: 24,000 (1"=2,000') NAD 1983 UTM Zone 15N

Site information:  
Plymouth Creek Feaibility  
Plymouth, MN 55447

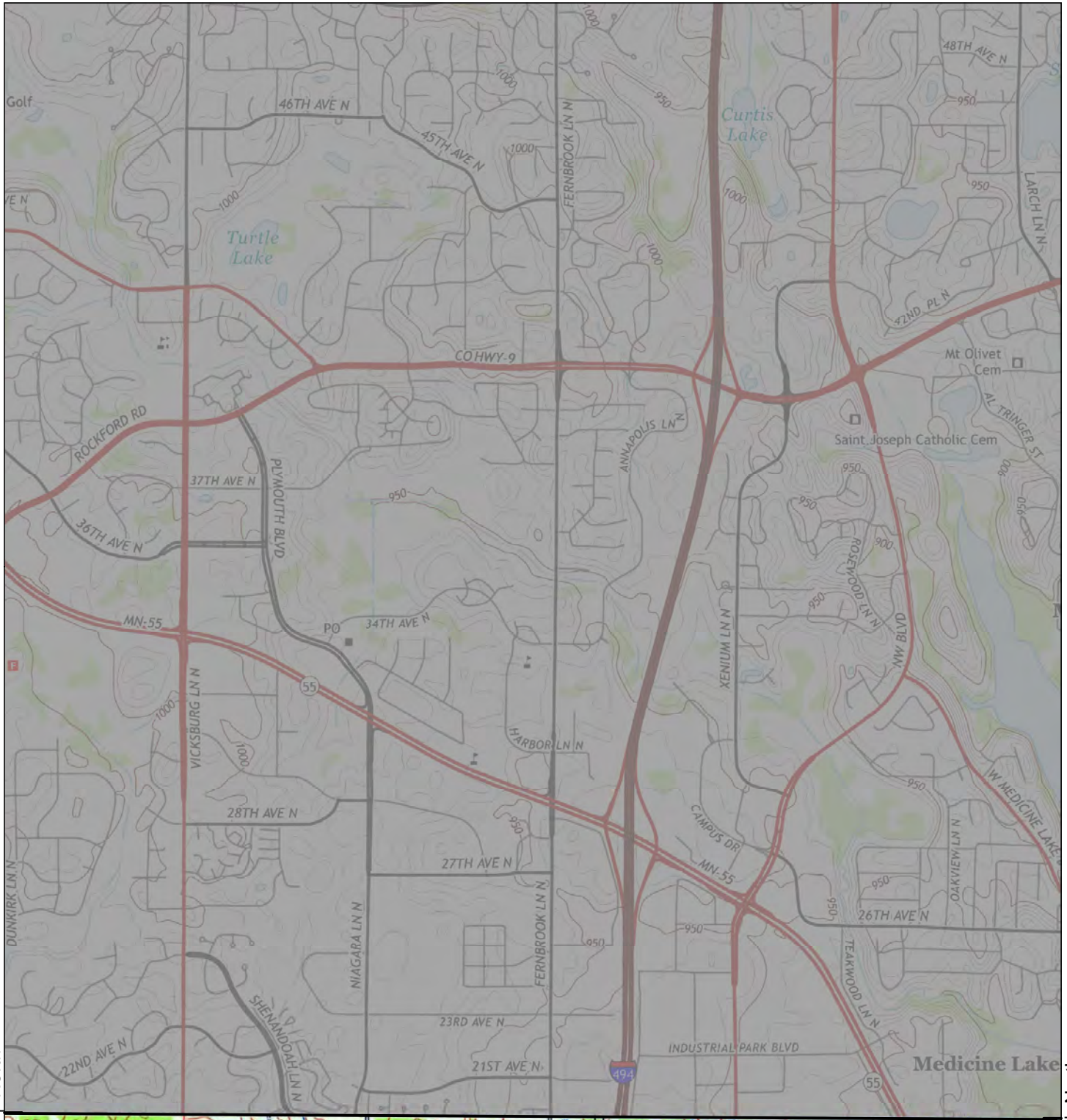


Unified maps show subdued modern topo features where corresponding maps of the same year were not published.

Barr Engineering project #23270051.36  
HIG #1521115 completed: 09/14/2015

Zone		Topographic Map Name		Publisher		Map Size		Base Map		Aerial Photo Topo Updates		
North	Osseo, MN			USGS		7½' x 7½'		1955		Photo Year	Inspected	Revised
										1947	--	--

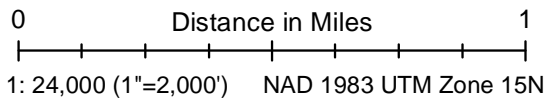




45° 0' N  
South North

South North  
45° 0' N

1954



Site information:  
Plymouth Creek Feaibility  
Plymouth, MN 55447

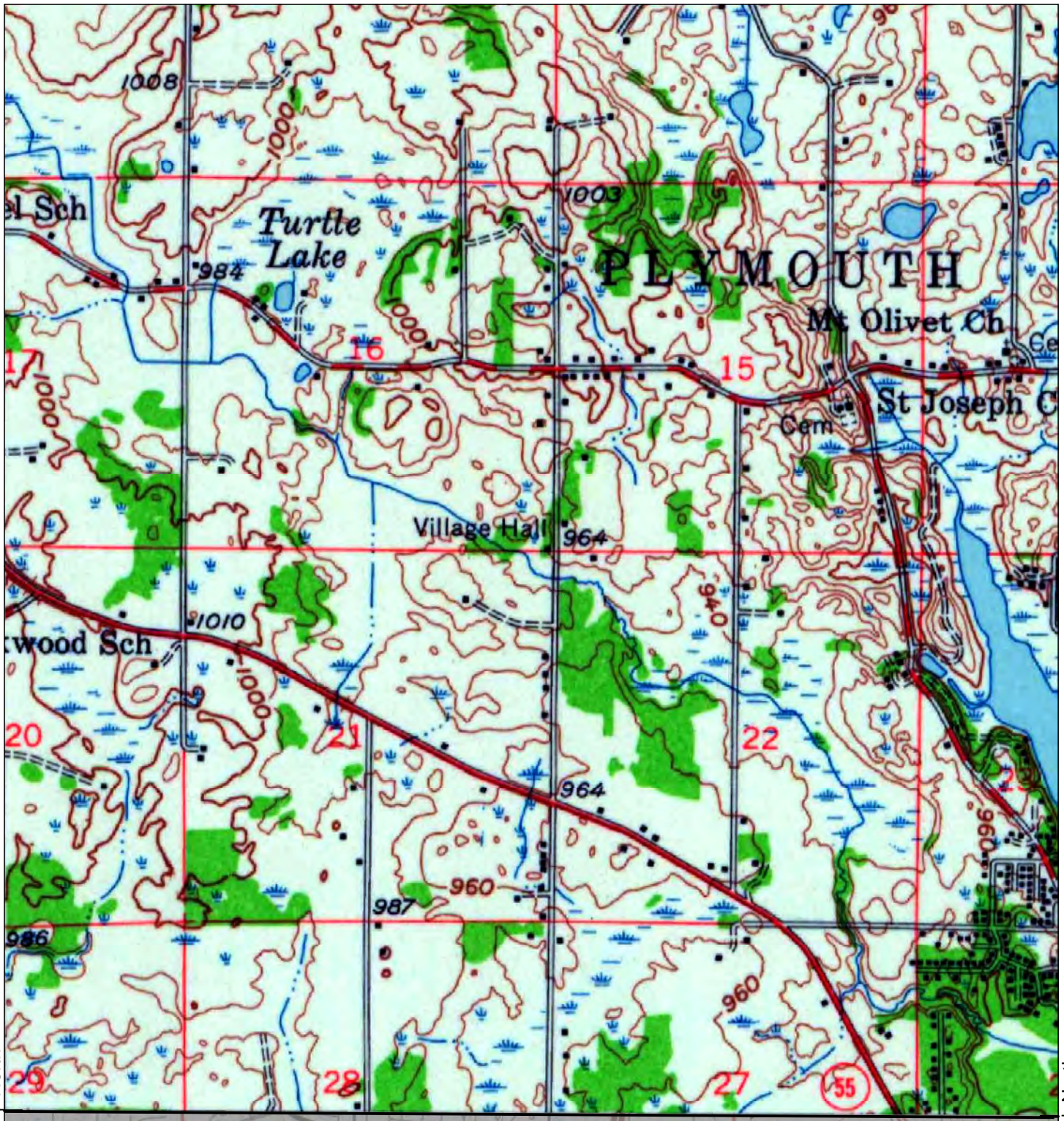


Unified maps show subdued modern topo features where corresponding maps of the same year were not published.

Barr Engineering project #23270051.36  
HIG #1521115 completed: 09/14/2015

Zone		Topographic Map Name		Publisher		Map Size		Base Map		Aerial Photo Topo Updates	
Photo Year	Inspected	Revised									
South	Hopkins, MN	USGS	7½' x 7½'	1954	1947	--	--				

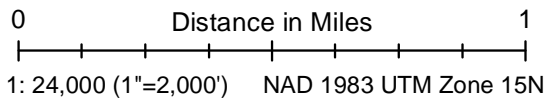




45°0'N  
South | North

South | North  
45°0'N

1955



Site information:  
Plymouth Creek Feaibility  
Plymouth, MN 55447

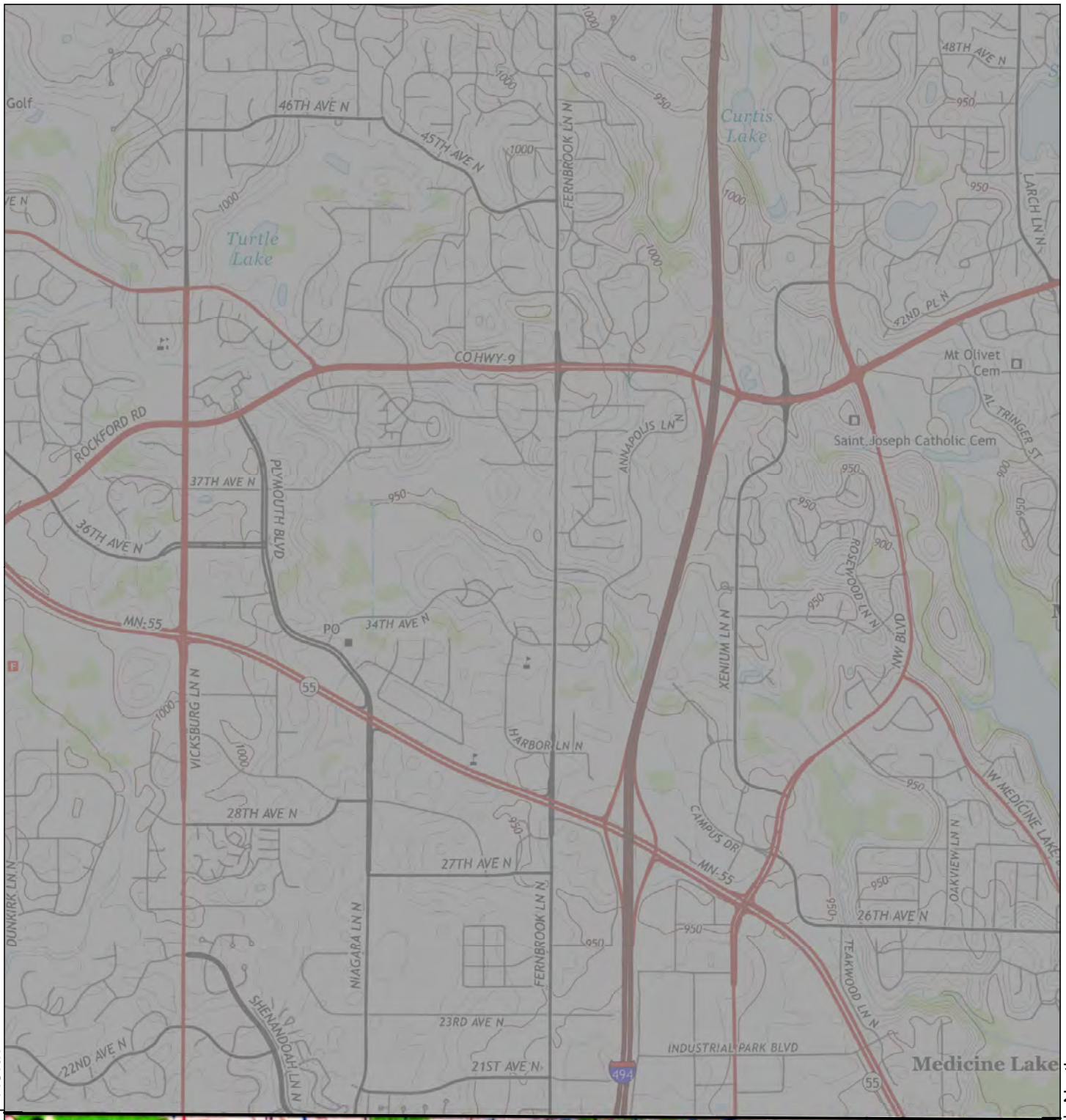


Unified maps show subdued modern topo features where corresponding maps of the same year were not published.

Barr Engineering project #23270051.36  
HIG #1521115 completed: 09/14/2015

Zone	Topographic Map Name	Publisher	Map Size	Base Map	Aerial Photo Topo Updates	Photo Year	Inspected	Revised
North	Anoka, MN	USGS	15' x 15'	1955		1947	--	--

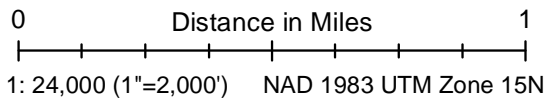




45° 0' N  
South | North

South | North  
45° 0' N

1954



Site information:  
Plymouth Creek Feaibility  
Plymouth, MN 55447

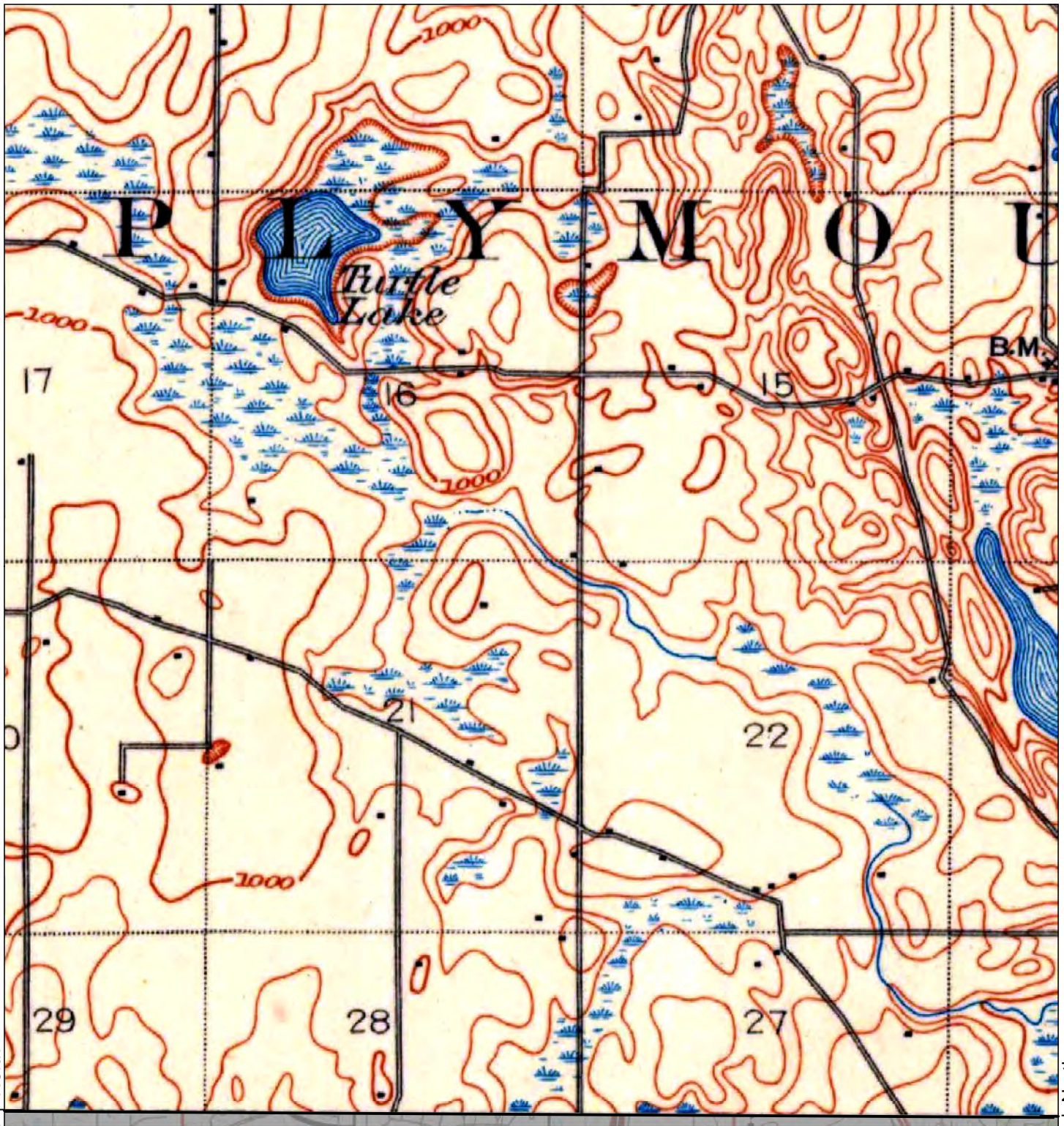


Unified maps show subdued modern topo features where corresponding maps of the same year were not published.

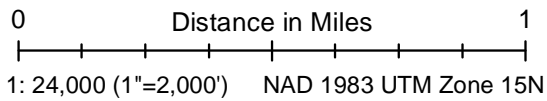
Barr Engineering project #23270051.36  
HIG #1521115 completed: 09/14/2015

Zone		Topographic Map Name		Publisher		Map Size		Base Map		Aerial Photo Topo Updates		
Photo Year	Inspected	Revised										
South	Minneapolis, MN	USGS	15' x 15'	1954	1951	--	--					





1902



Site information:  
Plymouth Creek Feaibility  
Plymouth, MN 55447



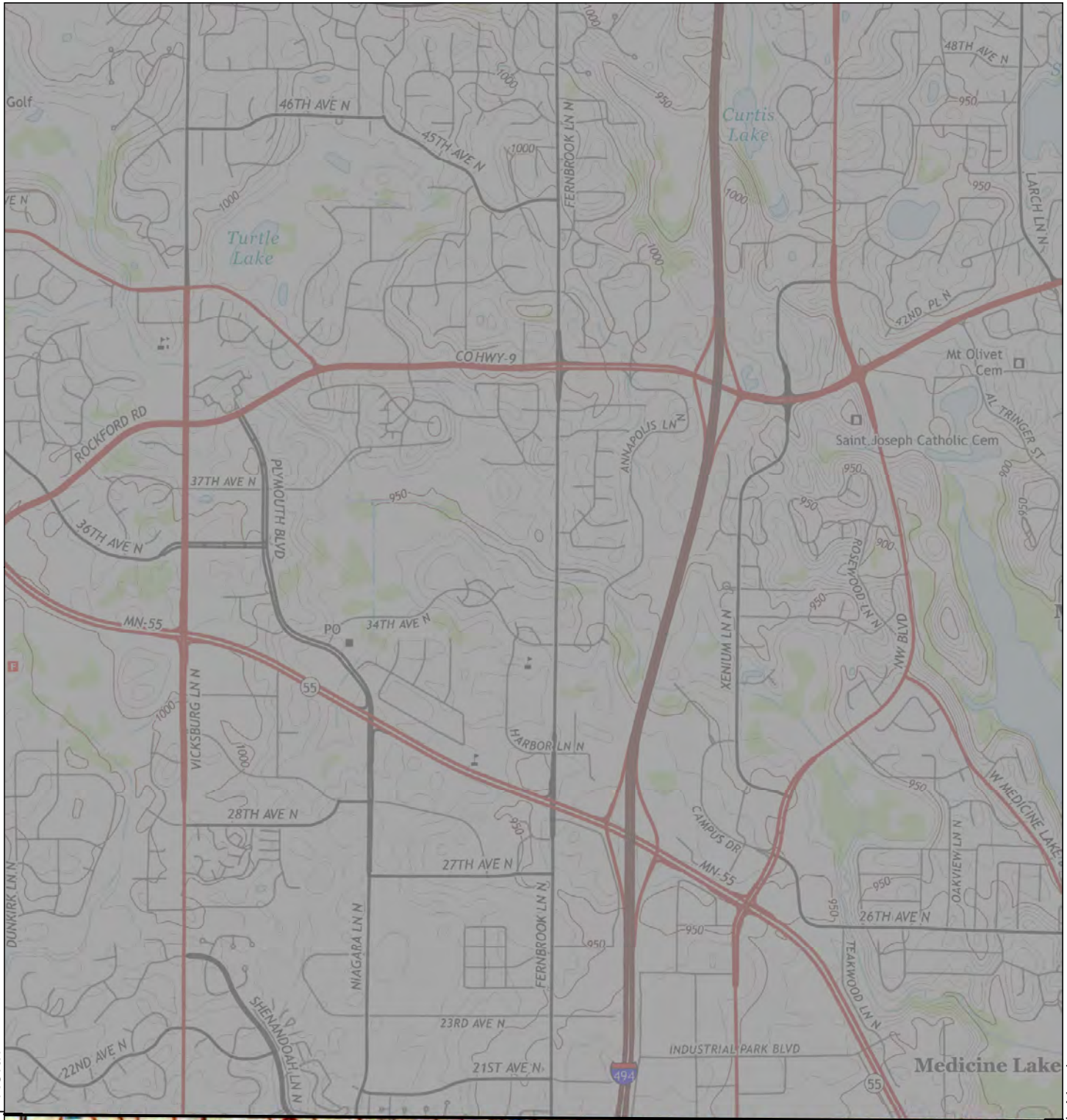
Unified maps show subdued modern topo features where corresponding maps of the same year were not published.

Barr Engineering project #23270051.36  
HIG #1521115 completed: 09/14/2015

Aerial Photo Topo Updates


Zone	Topographic Map Name	Publisher	Map Size	Base Map	Photo Year	Inspected	Revised
North	Anoka, MN	USGS	15' x 15'	1902	--	--	--





45°0'N  
South North

South North  
45°0'N

1901	0      Distance in Miles      1  -----  1: 24,000 (1"=2,000')    NAD 1983 UTM Zone 15N	Site information: Plymouth Creek Feaibility  Plymouth, MN 55447					
	Unified maps show subdued modern topo features where corresponding maps of the same year were not published.	Barr Engineering project #23270051.36 HIG #1521115 completed: 09/14/2015					
Zone	Topographic Map Name	Publisher	Map Size	Base Map	Aerial Photo Topo Updates		
South	Minneapolis, MN	USGS	15' x 15'	1901	Photo Year	Inspected	Revised
					--	--	--







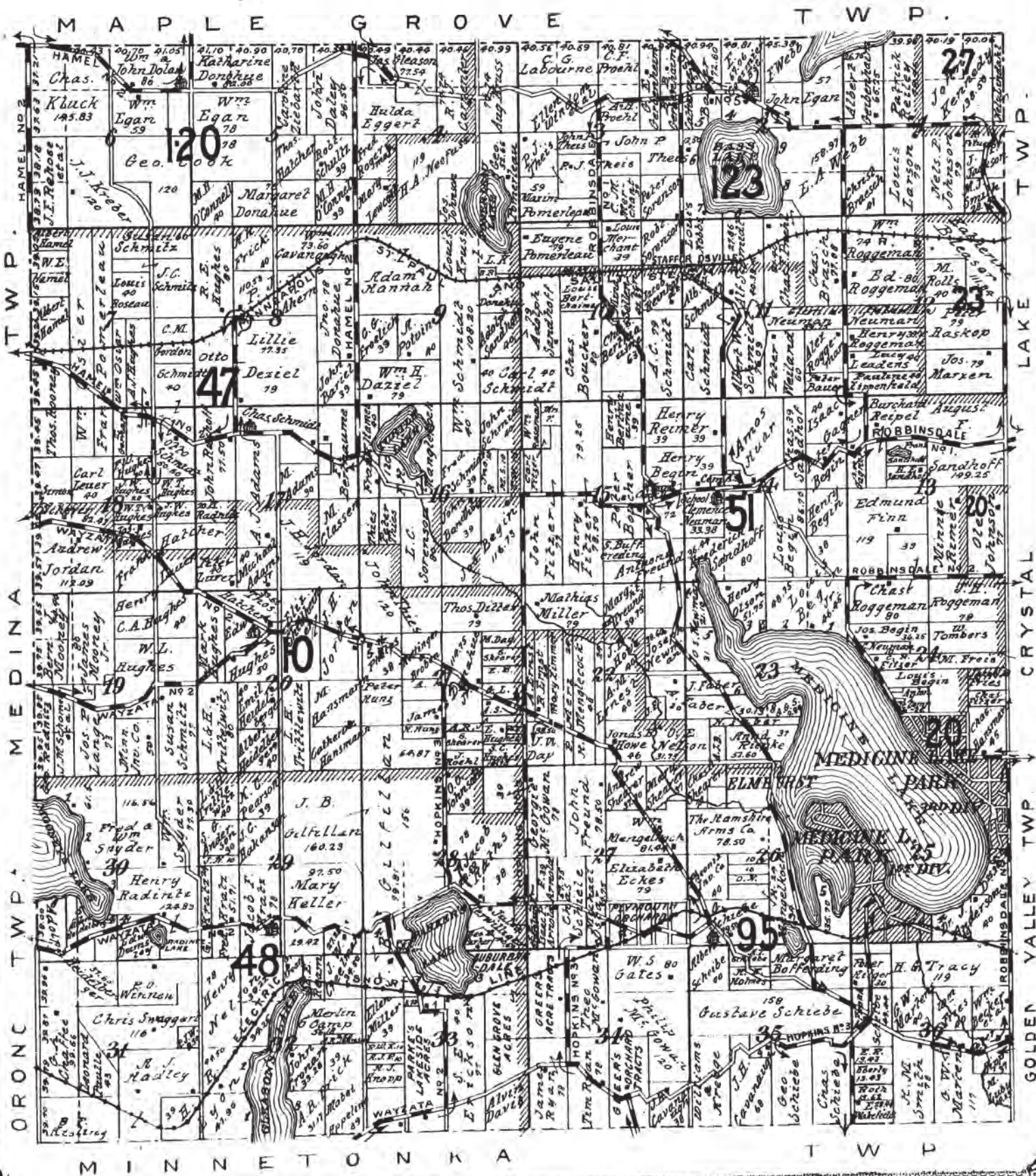
## Historical Maps



Scale 2 inches to one Mile

MAP OF  
**PLYMOUTH**  
 TOWNSHIP  
 Township 114 North Range 22 West 46-52 P.M.  
 HENNEPIN COUNTY  
 MINNESOTA.

- REFERENCES:  
 Rail Road — School  
 Wagon Road — Church  
 Pipeline — House  
 Creek — Cem.  
 School Districts

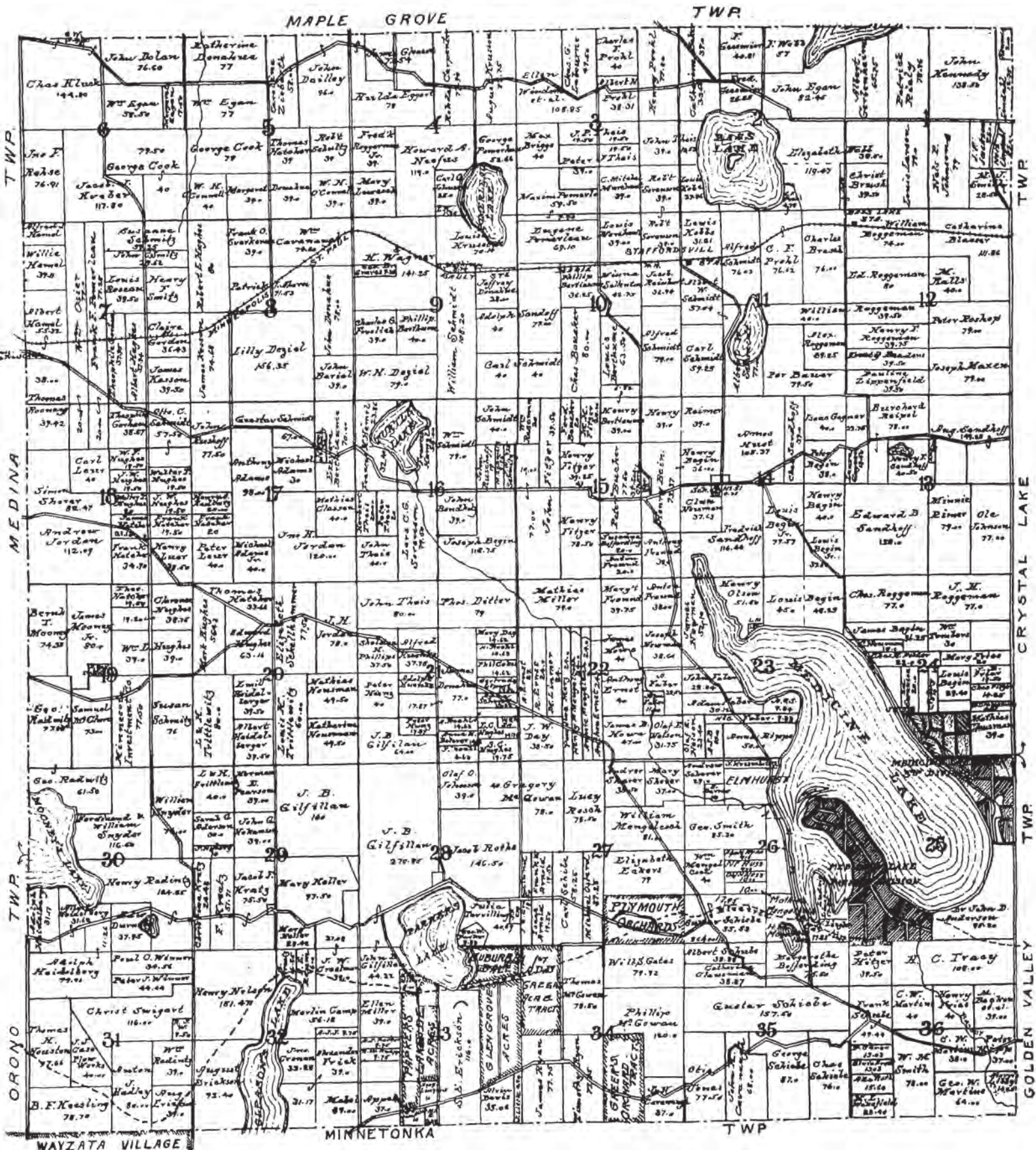




# PLAT OF PLYMOUTH

TOWNSHIP 18 N. RANGE 28 W. 5TH P.M.

Scale

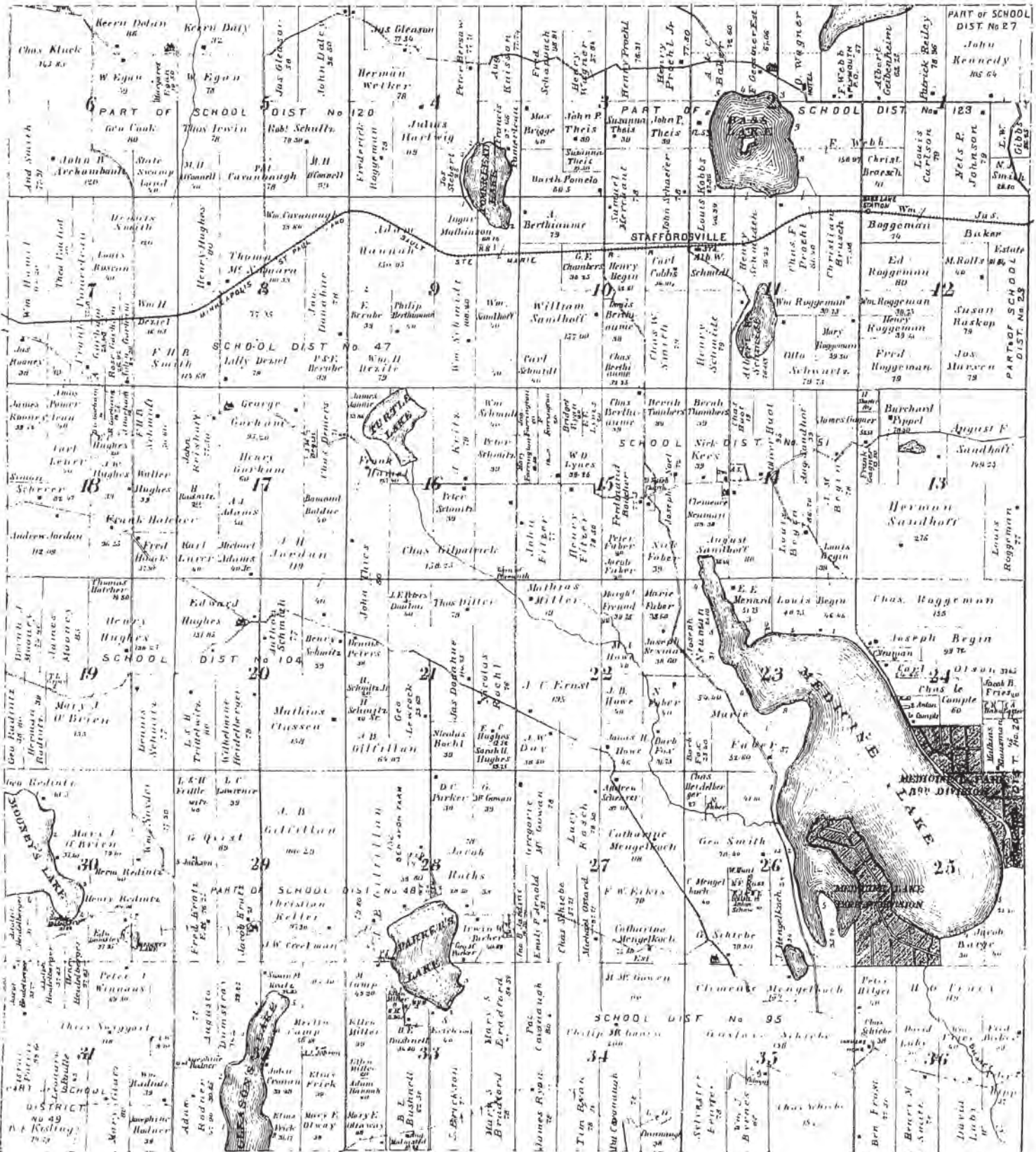




# PLAT OF PLYMOUTH

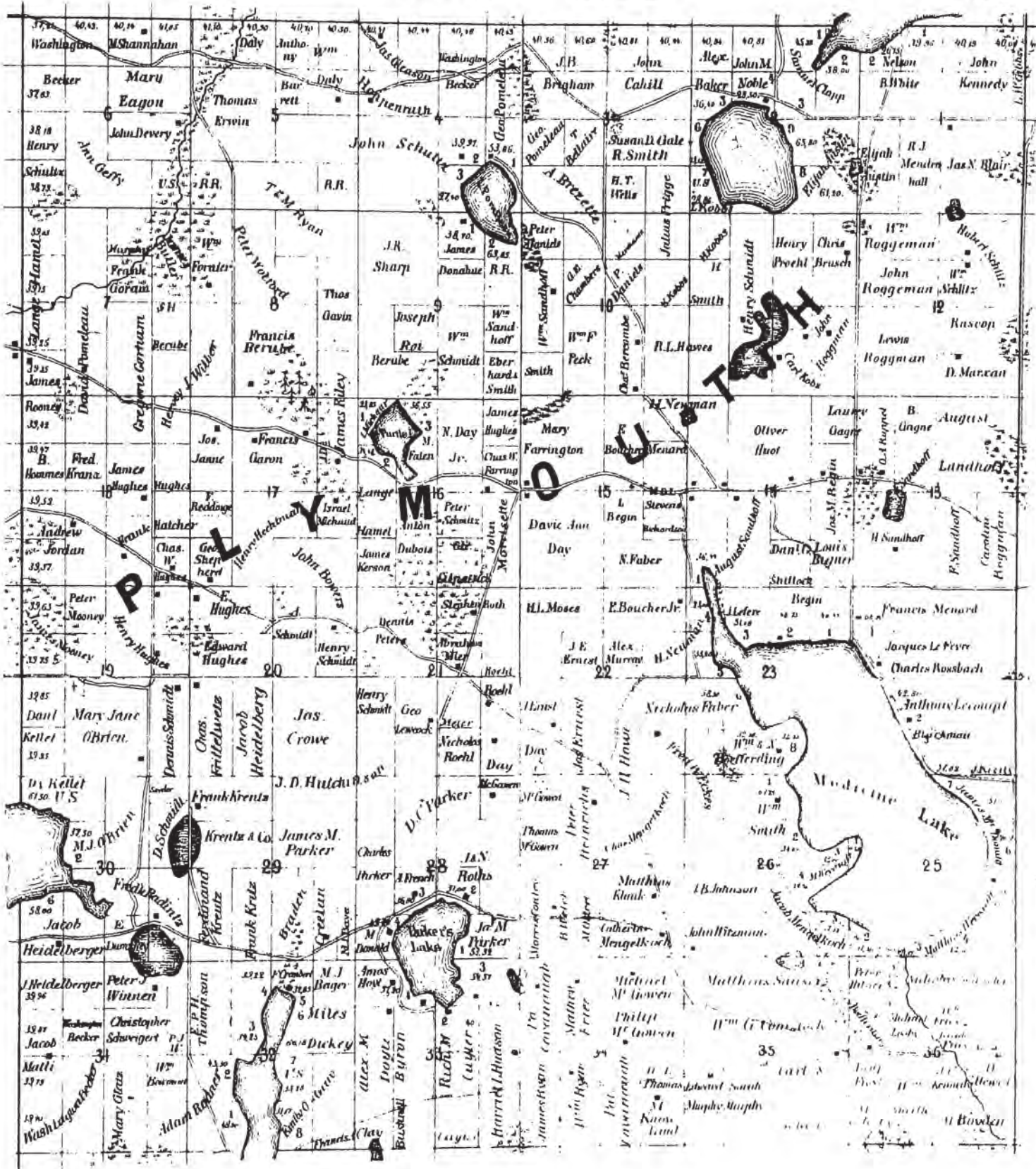
TOWNSHIP 118 N RANGE 22 W. 5<sup>th</sup> P. M.

Scale 2 inches to the mile.





T. 118 R. 22



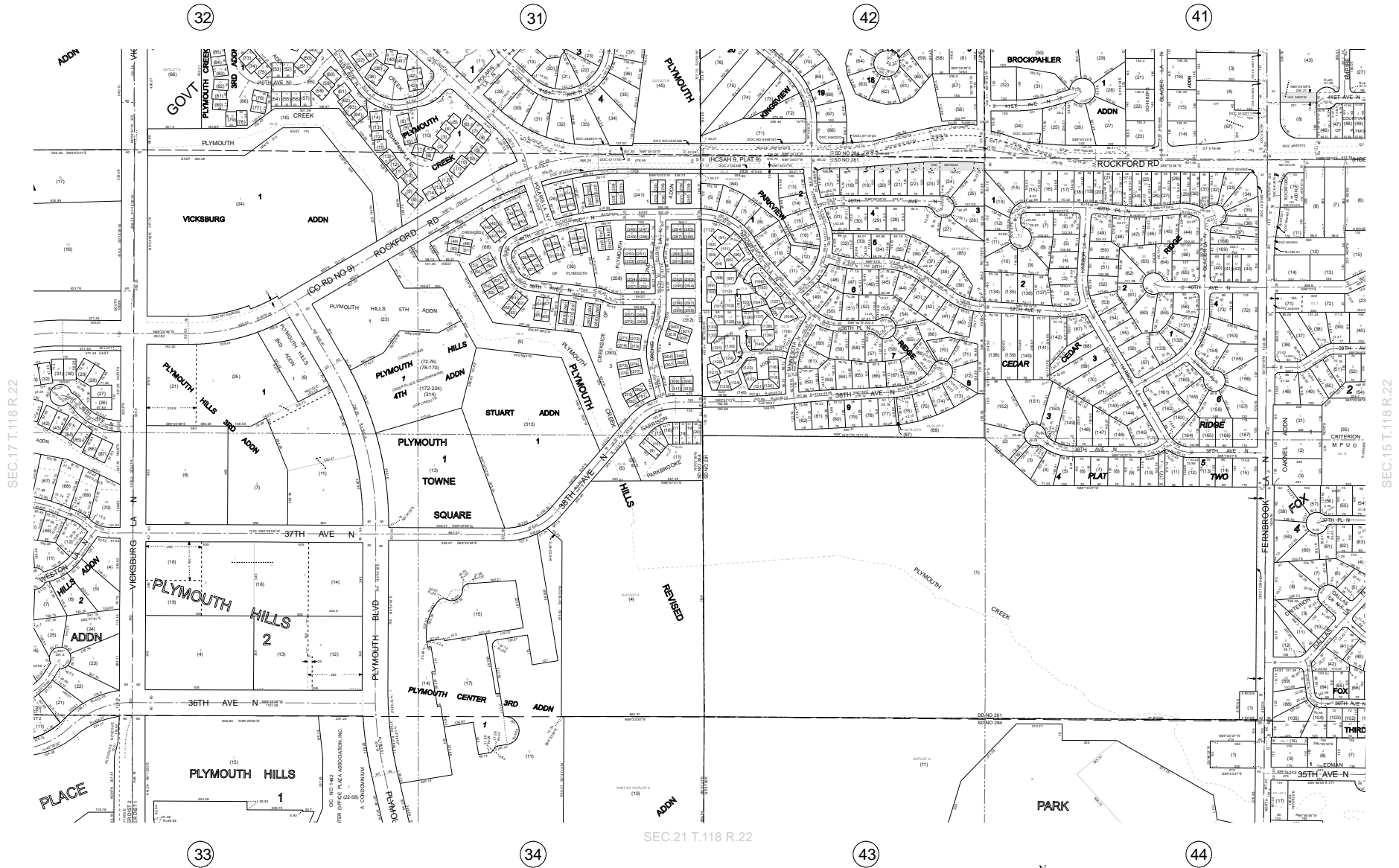






## Plat Maps





SEC.17 T.118 R.22

SEC.15 T.118 R.22

SEC.21 T.118 R.22

This map is a compilation of data from various sources and is furnished "AS IS" with no representation or warranty express or implied, including fitness for any particular purpose, merchantability, or the accuracy and completeness of the information shown.



COPYRIGHT © HENNEPIN COUNTY 2011

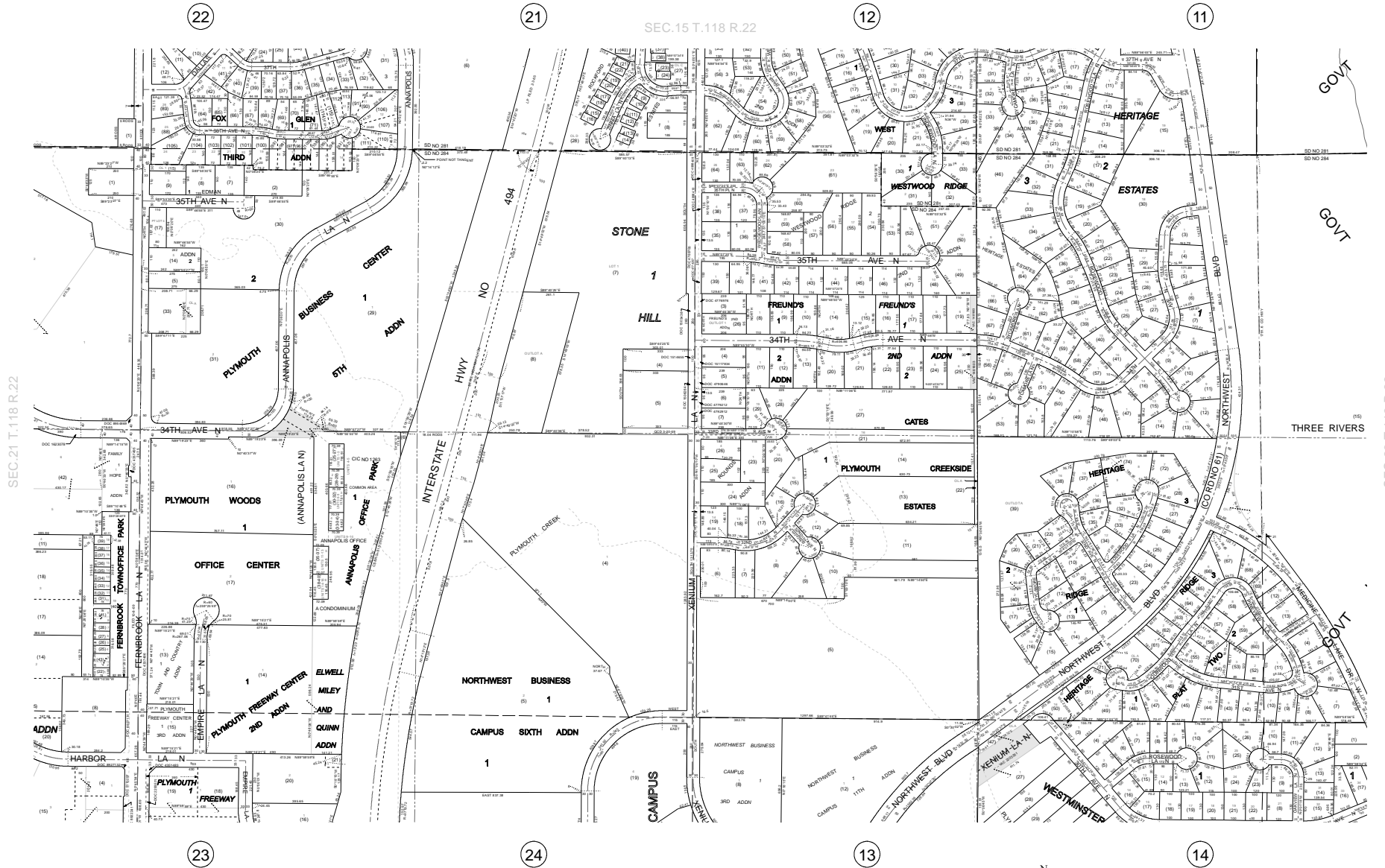


LEGEND

- STORM SEWER DISTRICT BOUNDARY
- SCHOOL DISTRICT BOUNDARY
- WATERSHED DISTRICT BOUNDARY
- TAX INCREMENT DISTRICT BOUNDARY
- MUNICIPAL BOUNDARY



SEC.15 T.118 R.22



SEC.21 T.118 R.22

SEC.23 T.118 R.22

This map is a compilation of data from various sources and is furnished "AS IS" with no representation or warranty express or implied, including fitness for any particular purpose, merchantability, or the accuracy and completeness of the information shown.

COPYRIGHT © HENNEPIN COUNTY 2013



LEGEND

- STORM SEWER DISTRICT BOUNDARY
- - - SCHOOL DISTRICT BOUNDARY
- ..... WATERSHED DISTRICT BOUNDARY
- ..... TAX INCREMENT DISTRICT BOUNDARY
- ..... MUNICIPAL BOUNDARY



## **Appendix D**

### **Regulatory Records Documentation**

**(on CD)**



---

## **Radius Report**

---

[Satellite view](#)

*Target Property:*

***Plymouth Creek Feaibility  
Plymouth, Hennepin County, Minnesota 55446***

*Prepared For:*

***Historical Information Gatherers***

**Order #: 55910**

**Job #: 121201**

**Project #: 1521115**

**Date: 09/15/2015**



---

## Table of Contents

---

<a href="#">Target Property Summary</a> . . . . .	1
<a href="#">Database Findings Summary</a> . . . . .	2
<a href="#">Locatable Database Findings</a> . . . . .	6
<a href="#">Radius Map 1</a> . . . . .	10
<a href="#">Radius Map 2</a> . . . . .	11
<a href="#">Ortho Map</a> . . . . .	12
<a href="#">Topographic Map</a> . . . . .	13
<a href="#">Report Summary of Locatable Sites</a> . . . . .	14
<a href="#">Unlocatable Summary</a> . . . . .	33
<a href="#">Environmental Records Definitions</a> . . . . .	35
<a href="#">Unlocatable Report</a> . . . . .	See Attachment
<a href="#">Zip Report</a> . . . . .	See Attachment

### **Disclaimer**

*This report was designed by GeoSearch to meet or exceed the records search requirements of the All Appropriate Inquires Rule (40 CFR §312.26) and the current version of the ASTM International E1527, Standard Practice for Environmental Site Assessments: Phase I Environmental Site Assessment Process or, if applicable, the custom requirements requested by the entity that ordered this report. The records and databases of records used to compile this report were collected from various federal, state and local governmental entities. It is the goal of GeoSearch to meet or exceed the 40 CFR §312.26 and E1527 requirements for updating records by using the best available technology. GeoSearch contacts the appropriate governmental entities on a recurring basis. Depending on the frequency with which a record source or database of records is updated by the governmental entity, the data used to prepare this report may be updated monthly, quarterly, semi-annually, or annually.*

*The information provided in this report was obtained from a variety of public sources. GeoSearch cannot ensure and makes no warranty or representation as to the accuracy, reliability, quality, errors occurring from data conversion or the customer's interpretation of this report. This report was made by GeoSearch for exclusive use by its clients only. Therefore, this report may not contain sufficient information for other purposes or parties. GeoSearch and its partners, employees, officers And independent contractors cannot be held liable For actual, incidental, consequential, special or exemplary damages suffered by a customer resulting directly or indirectly from any information provided by GeoSearch.*



## Target Property Summary

### **Plymouth Creek Feaibility**

**Plymouth, Hennepin County, Minnesota 55446**

USGS Quadrangle: **Osseo, MN**

Target Property Geometry: **Area**

Target Property Longitude(s)/Latitude(s):

(-93.466315, 45.023113), (-93.465886, 45.022765), (-93.466380, 45.023356), (-93.466208, 45.023432),  
(-93.465950, 45.023280), (-93.465178, 45.022704), (-93.463826, 45.022097), (-93.463333, 45.022188),  
(-93.462839, 45.022006), (-93.462582, 45.021384), (-93.462110, 45.021263), (-93.461208, 45.020899),  
(-93.460715, 45.021157), (-93.460157, 45.021142), (-93.460007, 45.020793), (-93.459878, 45.020914),  
(-93.459127, 45.021020), (-93.458419, 45.020444), (-93.458784, 45.020247), (-93.459384, 45.020641),  
(-93.459942, 45.020383), (-93.460350, 45.020459), (-93.460522, 45.020808), (-93.460672, 45.020641),  
(-93.461509, 45.020626), (-93.462217, 45.021005), (-93.462775, 45.021081), (-93.463097, 45.021839),  
(-93.463440, 45.021915), (-93.463805, 45.021824), (-93.464191, 45.021885), (-93.465071, 45.022340),  
(-93.466315, 45.023113), (-93.466315, 45.023113)

County/Parish Covered:

**Hennepin (MN)**

Zipcode(s) Covered:

**Minneapolis MN: 55441, 55442, 55446, 55447**

State(s) Covered:

**MN**

**\* Target property is located in Radon Zone 1.**

**Zone 1 areas have a predicted average indoor radon screening level greater than 4 pCi/L (picocuries per liter).**

*This report may have unlocatable records. Please see the Unlocatables Report, attached to this file.*



## Database Findings Summary

### FEDERAL LISTING

Database	Acronym	Locatable	Unlocatable	Search Radius (miles)
AEROMETRIC INFORMATION RETRIEVAL SYSTEM / AIR FACILITY SUBSYSTEM	<a href="#">AIRSAFS</a>	0	0	TP/AP
BIENNIAL REPORTING SYSTEM	<a href="#">BRS</a>	0	0	TP/AP
CLANDESTINE DRUG LABORATORY LOCATIONS	<a href="#">CDL</a>	0	0	TP/AP
EPA DOCKET DATA	<a href="#">DOCKETS</a>	0	0	TP/AP
FEDERAL ENGINEERING INSTITUTIONAL CONTROL SITES	<a href="#">EC</a>	0	0	TP/AP
EMERGENCY RESPONSE NOTIFICATION SYSTEM	<a href="#">ERNSMN</a>	0	0	TP/AP
FACILITY REGISTRY SYSTEM	<a href="#">FRSMN</a>	0	0	TP/AP
HAZARDOUS MATERIALS INCIDENT REPORTING SYSTEM	<a href="#">HMIRSR05</a>	0	0	TP/AP
INTEGRATED COMPLIANCE INFORMATION SYSTEM (FORMERLY DOCKETS)	<a href="#">ICIS</a>	0	0	TP/AP
INTEGRATED COMPLIANCE INFORMATION SYSTEM NATIONAL POLLUTANT DISCHARGE ELIMINATION SYSTEM	<a href="#">ICISNPDES</a>	0	0	TP/AP
LAND USE CONTROL INFORMATION SYSTEM	<a href="#">LUCIS</a>	0	0	TP/AP
MATERIAL LICENSING TRACKING SYSTEM	<a href="#">MLTS</a>	0	0	TP/AP
NATIONAL POLLUTANT DISCHARGE ELIMINATION SYSTEM	<a href="#">NPDESR05</a>	0	0	TP/AP
PCB ACTIVITY DATABASE SYSTEM	<a href="#">PADS</a>	0	0	TP/AP
PERMIT COMPLIANCE SYSTEM	<a href="#">PCSR05</a>	0	0	TP/AP
RCRA SITES WITH CONTROLS	<a href="#">RCRASC</a>	0	0	TP/AP
CERCLIS LIENS	<a href="#">SFLIENS</a>	0	0	TP/AP
SECTION SEVEN TRACKING SYSTEM	<a href="#">SSTS</a>	0	0	TP/AP
TOXICS RELEASE INVENTORY	<a href="#">TRI</a>	0	0	TP/AP
TOXIC SUBSTANCE CONTROL ACT INVENTORY	<a href="#">TSCA</a>	0	0	TP/AP
NO LONGER REGULATED RCRA GENERATOR FACILITIES	<a href="#">NLRRCRAG</a>	0	0	0.1250
RESOURCE CONSERVATION & RECOVERY ACT - GENERATOR FACILITIES	<a href="#">RCRAGR05</a>	2	0	0.1250
RESOURCE CONSERVATION & RECOVERY ACT - NON-GENERATOR FACILITIES	<a href="#">RCRANGR05</a>	1	0	0.1250
HISTORICAL GAS STATIONS	<a href="#">HISTPST</a>	0	0	0.2500
BROWNFIELDS MANAGEMENT SYSTEM	<a href="#">BF</a>	0	0	0.5000
COMPREHENSIVE ENVIRONMENTAL RESPONSE, COMPENSATION & LIABILITY INFORMATION SYSTEM	<a href="#">CERCLIS</a>	0	0	0.5000
DELISTED NATIONAL PRIORITIES LIST	<a href="#">DNPL</a>	0	0	0.5000
NO FURTHER REMEDIAL ACTION PLANNED SITES	<a href="#">NFRAP</a>	0	0	0.5000
NO LONGER REGULATED RCRA NON-CORRACTS TSD FACILITIES	<a href="#">NLRRCRAT</a>	0	0	0.5000
OPEN DUMP INVENTORY	<a href="#">ODI</a>	0	0	0.5000
RESOURCE CONSERVATION & RECOVERY ACT - TREATMENT, STORAGE & DISPOSAL FACILITIES	<a href="#">RCRAT</a>	0	0	0.5000
DEPARTMENT OF DEFENSE SITES	<a href="#">DOD</a>	0	0	1.0000



## Database Findings Summary

<b>Database</b>	<b>Acronym</b>	<b>Locatable</b>	<b>Unlocatable</b>	<b>Search Radius (miles)</b>
FORMERLY USED DEFENSE SITES	<a href="#">FUDS</a>	0	0	1.0000
NO LONGER REGULATED RCRA CORRECTIVE ACTION FACILITIES	<a href="#">NLRRCRAC</a>	0	0	1.0000
NATIONAL PRIORITIES LIST	<a href="#">NPL</a>	0	0	1.0000
PROPOSED NATIONAL PRIORITIES LIST	<a href="#">PNPL</a>	0	0	1.0000
RESOURCE CONSERVATION & RECOVERY ACT - CORRECTIVE ACTION FACILITIES	<a href="#">RCRAC</a>	0	0	1.0000
RESOURCE CONSERVATION & RECOVERY ACT - SUBJECT TO CORRECTIVE ACTION FACILITIES	<a href="#">RCRASUBC</a>	0	0	1.0000
RECORD OF DECISION SYSTEM	<a href="#">RODS</a>	0	0	1.0000
<b>SUB-TOTAL</b>		<b>3</b>	<b>0</b>	



## Database Findings Summary

### STATE (MN) LISTING

Database	Acronym	Locatable	Unlocatable	Search Radius (miles)
PERMITTED AIR FACILITIES	<a href="#">AIRS</a>	0	0	TP/AP
CLANDESTINE DRUG LABORATORY LOCATIONS	<a href="#">CDL</a>	0	0	TP/AP
SITES WITH INSTITUTIONAL CONTROLS	<a href="#">IC</a>	0	0	TP/AP
SPILLS LISTING	<a href="#">PCASPILLS</a>	0	0	TP/AP
SOLID WASTE UTILIZATION PROJECTS	<a href="#">SWUP</a>	0	0	TP/AP
TIER TWO FACILITY LISTING	<a href="#">TIERII</a>	0	0	TP/AP
FEEDLOTS	<a href="#">FEEDLOT</a>	0	0	0.1250
HAZARDOUS WASTE GENERATOR SITES	<a href="#">HWGS</a>	2	0	0.1250
WATER DISCHARGE PERMITS	<a href="#">WDP</a>	3	0	0.1250
BULK STORAGE PERMITS	<a href="#">BULKSTORAGE</a>	0	0	0.2500
REGISTERED DRYCLEANING FACILITIES	<a href="#">CLEANERS</a>	0	0	0.2500
REGISTERED STORAGE TANKS	<a href="#">UAST</a>	0	0	0.2500
AGRICULTURAL SPILLS LISTING	<a href="#">AGSPILLS</a>	0	0	0.5000
CONCENTRATED ANIMAL FEEDING OPERATIONS	<a href="#">CAFO</a>	0	0	0.5000
CERCLIS SITES	<a href="#">CERCLIS</a>	0	0	0.5000
CLOSED LANDFILLS	<a href="#">CLE</a>	0	0	0.5000
AGRICULTURAL CONTINGENCY SITES	<a href="#">CONTINGENCIES</a>	0	0	0.5000
HAZARDOUS WASTE TREATMENT STORAGE DISPOSAL SITES	<a href="#">HWSTSD</a>	0	0	0.5000
REGISTERED LEAKING STORAGE TANKS	<a href="#">LUAST</a>	3	0	0.5000
PETROLEUM BROWNFIELDS PROGRAM SITES	<a href="#">PBF</a>	0	0	0.5000
PERMITTED BY RULE LANDFILLS	<a href="#">PBRLE</a>	0	0	0.5000
POTENTIAL VOLUNTARY INVESTIGATION AND CLEANUP PROGRAM SITES	<a href="#">PVICP</a>	0	0	0.5000
RECYCLING MARKETS DIRECTORY	<a href="#">RECYCLERS</a>	0	0	0.5000
SITE RESPONSE SECTION DATABASE	<a href="#">SRS</a>	0	0	0.5000
OPEN SOLID WASTE FACILITIES	<a href="#">SWF</a>	0	0	0.5000
UNPERMITTED DUMP SITES	<a href="#">UNPERMDUMPS</a>	1	0	0.5000
VOLUNTARY INVESTIGATION AND CLEANUP PROGRAM SITES	<a href="#">VICP</a>	0	0	0.5000
CONTAMINATED SOIL TREATMENT FACILITIES	<a href="#">CSTF</a>	0	0	1.0000
HAZARDOUS WASTE CLEANUP SITES	<a href="#">HWCS</a>	0	0	1.0000
STATE ASSESSMENT SITES	<a href="#">SAS</a>	4	0	1.0000
SUPERFUND SITE INFORMATION LISTING	<a href="#">SF</a>	0	0	1.0000
<b>SUB-TOTAL</b>		<b>13</b>	<b>0</b>	



## Database Findings Summary

### TRIBAL LISTING

<b>Database</b>	<b>Acronym</b>	<b>Locatable</b>	<b>Unlocatable</b>	<b>Search Radius (miles)</b>
UNDERGROUND STORAGE TANKS ON TRIBAL LANDS	<a href="#">USTR05</a>	0	0	0.2500
LEAKING UNDERGROUND STORAGE TANKS ON TRIBAL LANDS	<a href="#">LUSTR05</a>	0	0	0.5000
OPEN DUMP INVENTORY ON TRIBAL LANDS	<a href="#">ODINDIAN</a>	0	0	0.5000
INDIAN RESERVATIONS	<a href="#">INDIANRES</a>	0	0	1.0000
<b>SUB-TOTAL</b>				
		0	0	
<b>TOTAL</b>				
		16	0	



## Locatable Database Findings

### FEDERAL LISTING

Acronym	Search Radius (miles)	TP/AP (0 - 0.02)	1/8 Mile (> TP/AP)	1/4 Mile (> 1/8)	1/2 Mile (> 1/4)	1 Mile (> 1/2)	> 1 Mile	Total
AIRSAFS	0.0200		NS	NS	NS	NS	NS	0
BRS	0.0200		NS	NS	NS	NS	NS	0
CDL	0.0200		NS	NS	NS	NS	NS	0
DOCKETS	0.0200		NS	NS	NS	NS	NS	0
EC	0.0200		NS	NS	NS	NS	NS	0
ERNSMN	0.0200		NS	NS	NS	NS	NS	0
FRSMN	0.0200		NS	NS	NS	NS	NS	0
HMIRSR05	0.0200		NS	NS	NS	NS	NS	0
ICIS	0.0200		NS	NS	NS	NS	NS	0
ICISNPDES	0.0200		NS	NS	NS	NS	NS	0
LUCIS	0.0200		NS	NS	NS	NS	NS	0
MLTS	0.0200		NS	NS	NS	NS	NS	0
NPDES05	0.0200		NS	NS	NS	NS	NS	0
PADS	0.0200		NS	NS	NS	NS	NS	0
PCSR05	0.0200		NS	NS	NS	NS	NS	0
RCRASC	0.0200		NS	NS	NS	NS	NS	0
SFLIENS	0.0200		NS	NS	NS	NS	NS	0
SSTS	0.0200		NS	NS	NS	NS	NS	0
TRI	0.0200		NS	NS	NS	NS	NS	0
TSCA	0.0200		NS	NS	NS	NS	NS	0
NLRRCRAG	0.1250		0	NS	NS	NS	NS	0
RCRAGR05	0.1250		2	NS	NS	NS	NS	2
RCRANGR05	0.1250		1	NS	NS	NS	NS	1
HISTPST	0.2500		0	0	NS	NS	NS	0
BF	0.5000		0	0	0	NS	NS	0
CERCLIS	0.5000		0	0	0	NS	NS	0
DNPL	0.5000		0	0	0	NS	NS	0
NFRAP	0.5000		0	0	0	NS	NS	0
NLRRCRAT	0.5000		0	0	0	NS	NS	0
ODI	0.5000		0	0	0	NS	NS	0
RCRAT	0.5000		0	0	0	NS	NS	0
DOD	1.0000		0	0	0	0	NS	0
FUDS	1.0000		0	0	0	0	NS	0
NLRRCRAC	1.0000		0	0	0	0	NS	0
NPL	1.0000		0	0	0	0	NS	0
PNPL	1.0000		0	0	0	0	NS	0



## Locatable Database Findings

Acronym	Search Radius (miles)	TP/AP (0 - 0.02)	1/8 Mile (> TP/AP)	1/4 Mile (> 1/8)	1/2 Mile (> 1/4)	1 Mile (> 1/2)	> 1 Mile	Total
RCRAC	1.0000		0	0	0	0	NS	0
RCRASUBC	1.0000		0	0	0	0	NS	0
RODS	1.0000		0	0	0	0	NS	0
<b>SUB-TOTAL</b>			3	0	0	0	0	3



## Locatable Database Findings

### STATE (MN) LISTING

Acronym	Search Radius (miles)	TP/AP (0 - 0.02)	1/8 Mile (> TP/AP)	1/4 Mile (> 1/8)	1/2 Mile (> 1/4)	1 Mile (> 1/2)	> 1 Mile	Total
AIRS	0.0200		NS	NS	NS	NS	NS	0
CDL	0.0200		NS	NS	NS	NS	NS	0
IC	0.0200		NS	NS	NS	NS	NS	0
PCASPILLS	0.0200		NS	NS	NS	NS	NS	0
SWUP	0.0200		NS	NS	NS	NS	NS	0
TIERII	0.0200		NS	NS	NS	NS	NS	0
FEEDLOT	0.1250		0	NS	NS	NS	NS	0
HWGS	0.1250		2	NS	NS	NS	NS	2
WDP	0.1250		3	NS	NS	NS	NS	3
BULKSTORAGE	0.2500		0	0	NS	NS	NS	0
CLEANERS	0.2500		0	0	NS	NS	NS	0
UAST	0.2500		0	0	NS	NS	NS	0
AGSPILLS	0.5000		0	0	0	NS	NS	0
CAFO	0.5000		0	0	0	NS	NS	0
CERCLIS	0.5000		0	0	0	NS	NS	0
CLF	0.5000		0	0	0	NS	NS	0
CONTINGENCIES	0.5000		0	0	0	NS	NS	0
HWSTSD	0.5000		0	0	0	NS	NS	0
LUAST	0.5000		1	1	1	NS	NS	3
PBF	0.5000		0	0	0	NS	NS	0
PBRLF	0.5000		0	0	0	NS	NS	0
PVICP	0.5000		0	0	0	NS	NS	0
RECYCLERS	0.5000		0	0	0	NS	NS	0
SRS	0.5000		0	0	0	NS	NS	0
SWF	0.5000		0	0	0	NS	NS	0
UNPERMDUMPS	0.5000		0	0	1	NS	NS	1
VICP	0.5000		0	0	0	NS	NS	0
CSTF	1.0000		0	0	0	0	NS	0
HWCS	1.0000		0	0	0	0	NS	0
SAS	1.0000		0	0	1	3	NS	4
SF	1.0000		0	0	0	0	NS	0
<b>SUB-TOTAL</b>			<b>6</b>	<b>1</b>	<b>3</b>	<b>3</b>	<b>0</b>	<b>13</b>



## Locatable Database Findings

### TRIBAL LISTING

Acronym	Search Radius (miles)	TP/AP (0 - 0.02)	1/8 Mile (> TP/AP)	1/4 Mile (> 1/8)	1/2 Mile (> 1/4)	1 Mile (> 1/2)	> 1 Mile	Total
USTR05	0.2500		0	0	NS	NS	NS	0
LUSTR05	0.5000		0	0	0	NS	NS	0
ODINDIAN	0.5000		0	0	0	NS	NS	0
INDIANRES	1.0000		0	0	0	0	NS	0

SUB-TOTAL			0	0	0	0	0	0
-----------	--	--	---	---	---	---	---	---

TOTAL		0	9	1	3	3	0	16
-------	--	---	---	---	---	---	---	----

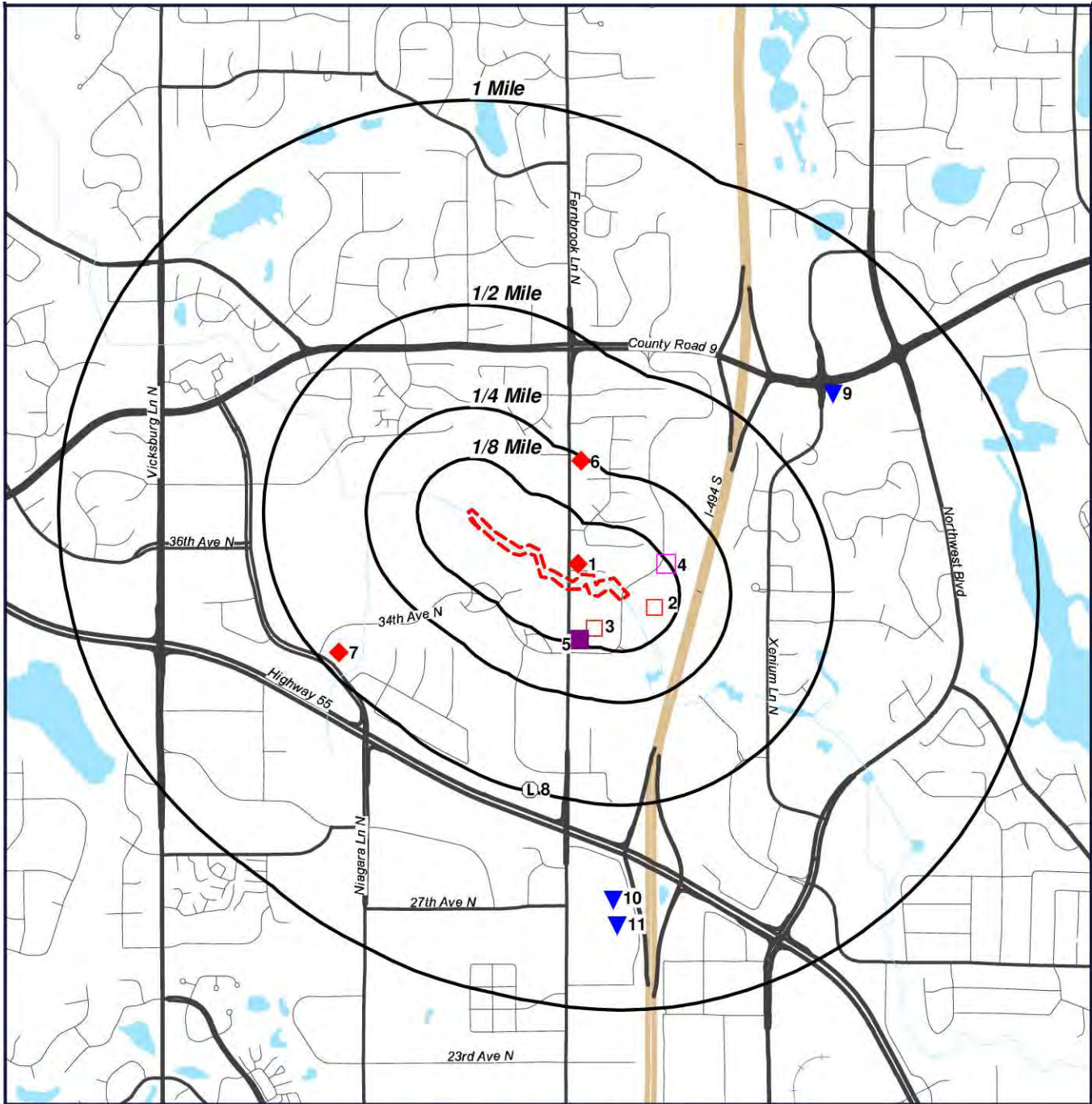
**NOTES:**

NS = NOT SEARCHED

TP/AP = TARGET PROPERTY/ADJACENT PROPERTY



# Radius Map 1



- Target Property (TP)
- LUAST
- RCRAGR05
- RCRANGR05
- WDP
- UNPERMDUMPS
- SAS

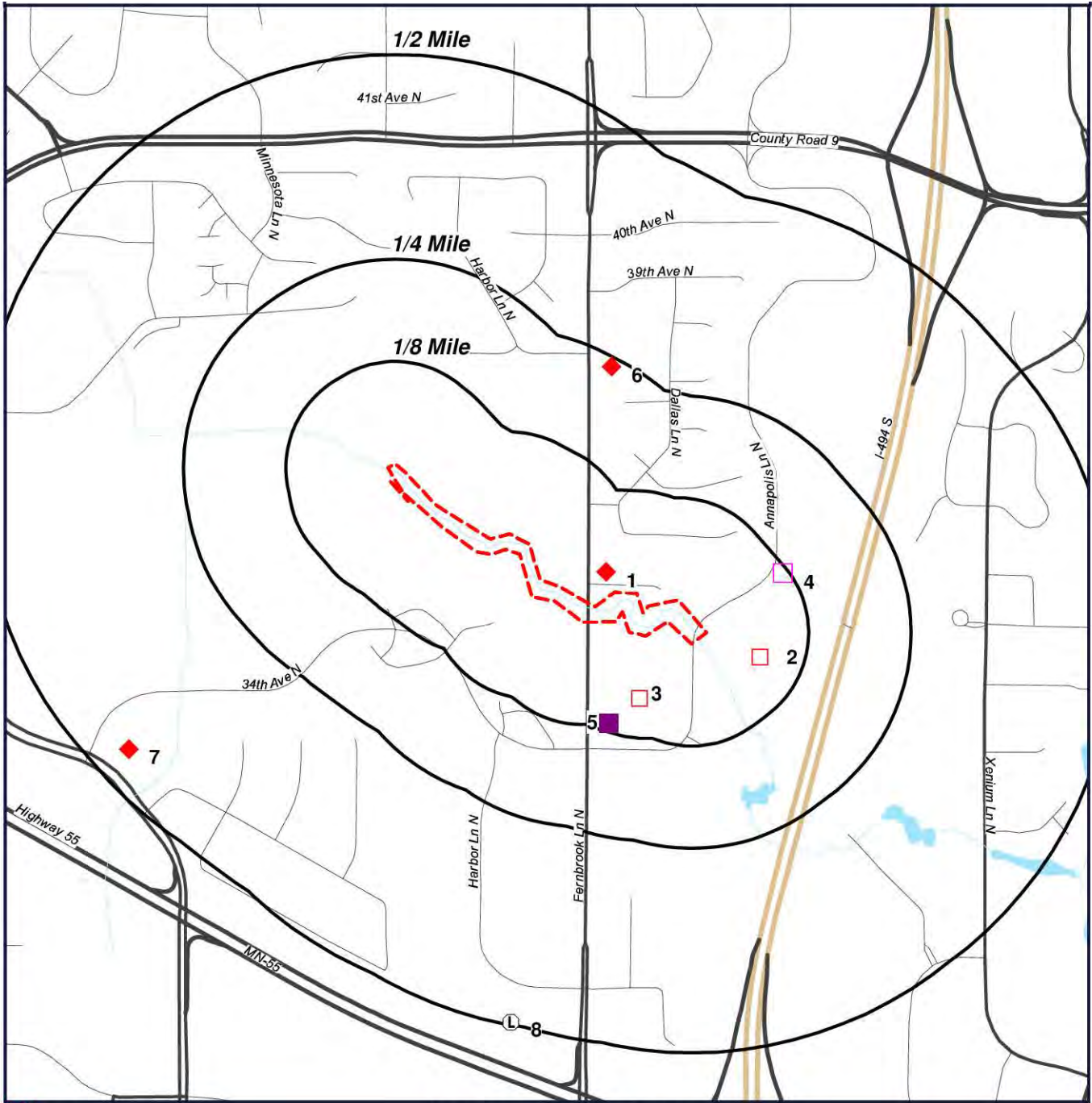
**Plymouth Creek Feability**  
**Plymouth, Minnesota**  
**55446**



[Click here to access Satellite view](#)



# Radius Map 2



- Target Property (TP)
- LUAST
- RCRAGR05
- RCRANGR05
- WDP
- UNPERMDUMPS
- SAS

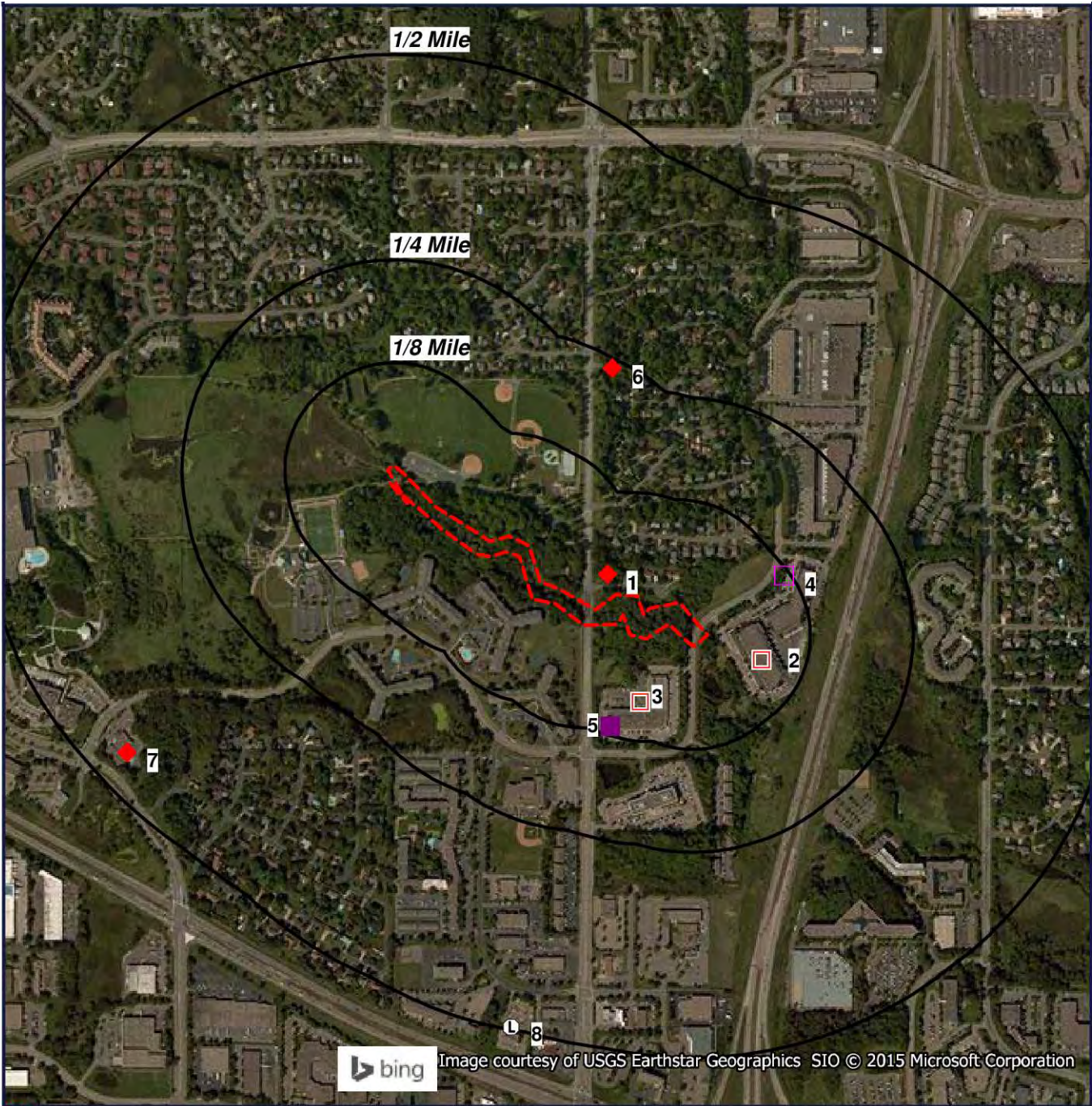
**Plymouth Creek Feability  
Plymouth, Minnesota  
55446**



[Click here to access Satellite view](#)



# Ortho Map



- Target Property (TP)
- ◆ LUAST
- RCRAGR05
- RCRANGR05
- WDP
- L UNPERMDUMPS
- ▼ SAS

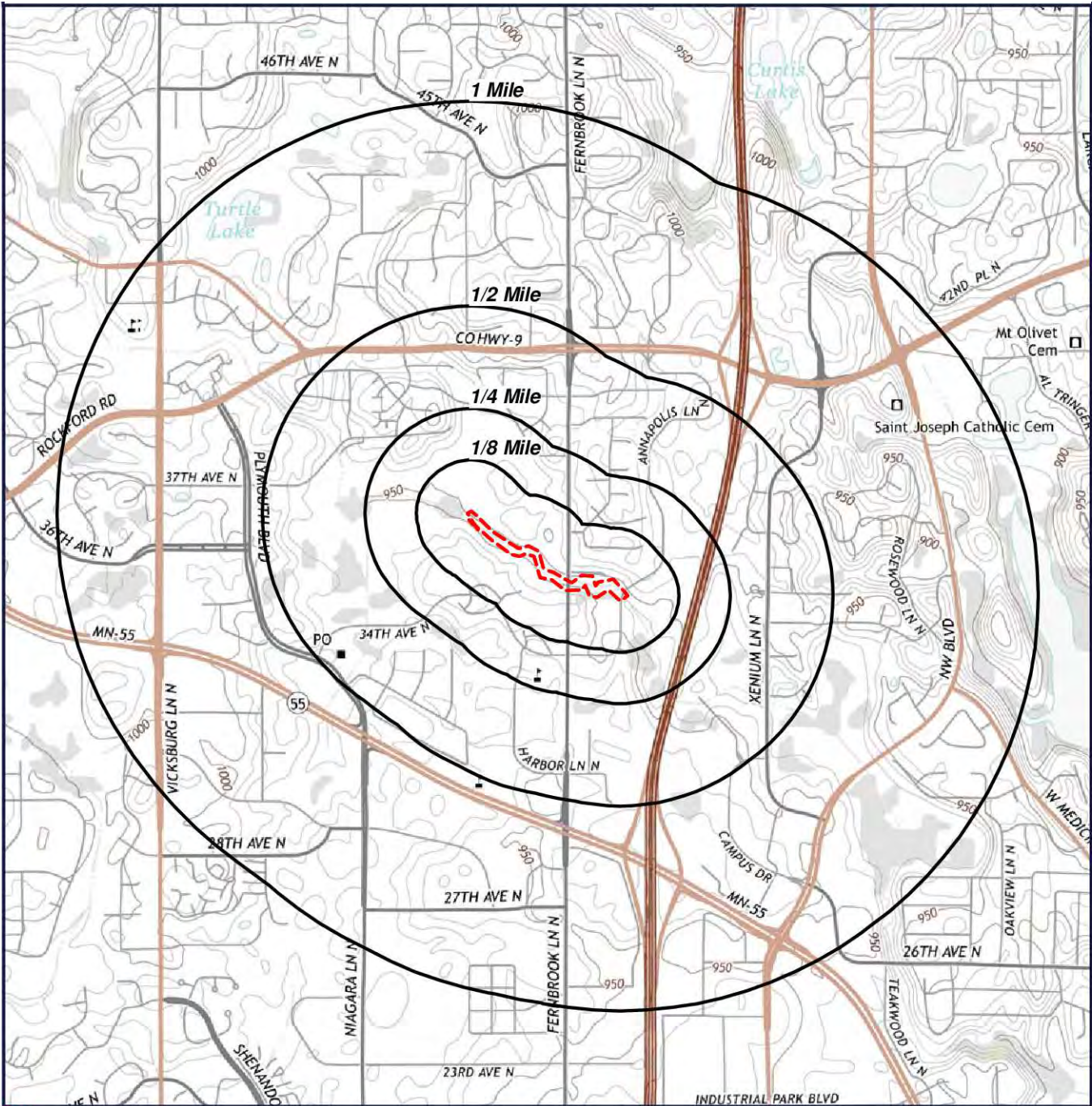
**Quadrangle(s): Osseo  
Plymouth Creek Feaibility  
Plymouth, Minnesota  
55446**




[Click here to access Satellite view](#)



# Topographic Map



 Target Property (TP)

**Quadrangle(s): Osseo**  
**Source: USGS, 08/22/2013**  
**Plymouth Creek Feability**  
**Plymouth, Minnesota**  
**55446**



0' 1000' 2000' 3000'  
SCALE: 1" = 2000'

[Click here to access Satellite view](#)



## Report Summary of Locatable Sites

Map ID#	Database Name	Site ID#	Distance From Site	Site Name	Address	City, Zip Code	PAGE #
<a href="#">1</a>	LUAST	5358LUAST	0.03 SE	DENNIS JOHNSON PROPERTY	3540 FERNBROOK AVE N	PLYMOUTH, 55441	<a href="#">15</a>
<a href="#">2</a>	WDP	273015	0.08 SE	SAUER-DANFOSS CO	3500 ANNAPOLIS LN N	PLYMOUTH, 55447	<a href="#">16</a>
<a href="#">2</a>	RCRAGR05	MNR000041293	0.08 SE	SAUER-DANFOSS CO	3500 ANNAPOLIS LN N	PLYMOUTH, 55447	<a href="#">17</a>
<a href="#">2</a>	HWGS	MNR000041293	0.08 SE	SAUER-DANFOSS CO	3500 ANNAPOLIS LN N	PLYMOUTH, 55447	<a href="#">19</a>
<a href="#">3</a>	RCRAGR05	MNS000150847	0.08 SE	KIPS BAY MEDICAL INC	3405 ANNAPOLIS LN STE 200	MINNEAPOLIS, 55447	<a href="#">20</a>
<a href="#">3</a>	HWGS	MNS000150847	0.08 SE	KIPS BAY MEDICAL INC	3405 ANNAPOLIS LN STE 200	MINNEAPOLIS, 55447	<a href="#">22</a>
<a href="#">4</a>	RCRANGR05	MND985667682	0.12 E	TRAMMELL CROW CO	3550 ANNAPOLIS LN	PLYMOUTH, 55441	<a href="#">23</a>
<a href="#">4</a>	WDP	69261661	0.12 E	FLUKE THERMOGRAPHY	3550 ANNAPOLIS LN N 70	PLYMOUTH, 55447	<a href="#">25</a>
<a href="#">5</a>	WDP	12977	0.12 SE	PLYMOUTH BUSINESS CENTER 5TH ADD	NE QUAD OF FERNBROOK LN & 34TH AVE	PLYMOUTH, 55447	<a href="#">26</a>
<a href="#">6</a>	LUAST	5859LUAST	0.25 NE	CHARLOTTE BECK RESIDENCE	3800 FERNBROOK LN	PLYMOUTH, 55447	<a href="#">27</a>
<a href="#">7</a>	LUAST	3973LUAST	0.47 SW	US POSTAL SERVICE/PLYMOUTH BRANCH	3300 PLYMOUTH BLVD	MINNEAPOLIS, 55447	<a href="#">28</a>
<a href="#">8</a>	UNPERMDUMPS	173449UDS	0.5 S	ST. LOUIS PARK MUNICIPAL DUMP	SEE LOCATION DESCRIPTION	ST. LOUIS PARK, 55426	<a href="#">29</a>
<a href="#">8</a>	SAS	173449SAS	0.5 S	ST. LOUIS PARK MUNICIPAL DUMP		ST. LOUIS PARK, 55426	<a href="#">30</a>
<a href="#">9</a>	SAS	67321189SAS	0.71 E	ANCHOR BANK - PLYMOUTH	3950 VINEWOOD LN N	PLYMOUTH, 55441	<a href="#">31</a>
<a href="#">10</a>	SAS	71778SAS	0.74 S	TEMROC METALS INC	2735 CHESHIRE LN N	PLYMOUTH, 55447	<a href="#">32</a>
<a href="#">11</a>	SAS	907SAS	0.8 S	AACRON INC	2705 CHESHIRE LN N	PLYMOUTH, 55447	<a href="#">33</a>



## Registered Leaking Storage Tanks (LUAST)

[MAP ID# 1](#)

Distance from Property: 0.03 mi. SE

### **SITE INFORMATION**

GEOSEARCH ID: 5358LUAST

LEAK ID: 5358

NAME: DENNIS JOHNSON PROPERTY

ADDRESS: 3540 FERNBROOK AVE N  
PLYMOUTH, MN 55441

RELEASE DISCOVERED: 06/25/1992

RELEASE REPORT: 06/25/1992

CONDITIONAL CLOSURE DATE: NOT REPORTED

COMPLETE SITE CLOSURE DATE: 08/04/1992

COMTAMINATED SOILS REMAINING: NO

OFFSITE COMTAMINATION: UNKNOWN

PRODUCT RELEASED: FUEL OIL 1 & 2

WEBSITE LINK:

[http://cf.pca.state.mn.us/programs/lust\\_pResults2.cfm?leak=5358&pg=LS](http://cf.pca.state.mn.us/programs/lust_pResults2.cfm?leak=5358&pg=LS)

### **GROUND WATER**

DRINKING WATER CONTAMINATION: NOT REPORTED

FREE PRODUCT OBSERVED: NO

FREE PRODUCT THICKNESS: NOT REPORTED

GROUNDWATER CONTAMINATION: NO

### **CLEANUP ACTIONS**

- NO CLEANUP ACTIONS REPORTED

INTEREST TYPE:

LAST UPDATE:

LEAK SITE

11/10/2014

DELETED LEAK SITE

11/17/2006

---

[Back to Report Summary](#)



## Water Discharge Permits (WDP)

[MAP ID# 2](#)

Distance from Property: 0.08 mi. SE

### **FACILITY INFORMATION**

SITE ID: 273015

SITE NAME: SAUER-DANFOSS CO

ADDRESS: 3500 ANNAPOLIS LN N

PLYMOUTH, MN 55447 HENNEPIN

PDF URL: [http://cf.pca.state.mn.us/wimn/siteInfo\\_print.cfm?siteid=273015](http://cf.pca.state.mn.us/wimn/siteInfo_print.cfm?siteid=273015)

### **FACILITY DETAILS**

ID: MNRNE33HP

TYPE: INDUSTRIAL STORMWATER PERMIT

WATERSHED: MISSISSIPPI RIVER - TWIN CITIES

CURRENTLY ACTIVE: YES

INDUSTRY CLASSIFICATION: NOT REPORTED

---

[Back to Report Summary](#)



# Resource Conservation & Recovery Act - Generator Facilities (RCRAGR05)

MAP ID# 2

Distance from Property: 0.08 mi. SE

## FACILITY INFORMATION

EPA ID#: MNR000041293

NAME: SAUER-DANFOSS CO

ADDRESS: 3500 ANNAPOLIS LN N

PLYMOUTH, MN 55447

CONTACT NAME: JOHN PACK

CONTACT ADDRESS: 3500 ANNAPOLIS LN N

PLYMOUTH MN 55447

CONTACT PHONE: 763-694-2144

NON-NOTIFIER: NOT A NON-NOTIFIER

DATE RECEIVED BY AGENCY: 03/10/2008

OWNER TYPE: NOT REPORTED

OWNER NAME: NOT REPORTED

OPERATOR TYPE: PRIVATE

OPERATOR NAME: SAUER-DANFOSS CO

## CERTIFICATION

CERTIFICATION NAME:

CERTIFICATION TITLE:

CERTIFICATION SIGNED DATE:

JOHN PACK

EHS ADMINISTRATION

03/19/2008

JOHN PACK

EHS ADMINISTRATION

03/19/2007

JOHN PACK

EHS ADMINISTRATION

11/25/2002

JOHN PACK

EHS ADMINISTRATION

11/25/2002

JOHN PACK

EHS ADMINISTRATION

01/01/1985

JOHN PACK

EHS ADMINISTRATION

01/01/1985

## INDUSTRY CLASSIFICATION (NAICS)

335999 - ALL OTHER MISCELLANEOUS ELECTRICAL EQUIPMENT AND COMPONENT MANUFACTURING

## SITE HISTORY (INCLUDES GENERATORS AND NON-GENERATORS)

DATE RECEIVED BY AGENCY: 03/10/2008

NAME: SAUER-DANFOSS CO

GENERATOR CLASSIFICATION: LARGE QUANTITY GENERATOR

## CURRENT ACTIVITY INFORMATION

GENERATOR STATUS: **CONDITIONALLY EXEMPT SMALL QUANTITY GENERATOR** LAST UPDATED DATE: **02/17/2010**

SUBJECT TO CORRECTIVE ACTION UNIVERSE: **NO**

TDSFs POTENTIALLY SUBJECT TO CORRECTIVE ACTION UNDER 3004 (u)/(v) UNIVERSE: **NO**

TDSFs ONLY SUBJECT TO CORRECTIVE ACTION UNDER DISCRETIONARY AUTHORITIES UNIVERSE: **NO**

NON TDSFs WHERE RCRA CORRECTIVE ACTION HAS BEEN IMPOSED UNIVERSE: **NO**

CORRECTIVE ACTION WORKLOAD UNIVERSE: **NO**

IMPORTER: **NO**

UNDERGROUND INJECTION: **NO**

MIXED WASTE GENERATOR: **NO**

UNIVERSAL WASTE DESTINATION FACILITY: **NO**

RECYCLER: **NO**

TRANSFER FACILITY: **NO**

TRANSPORTER: **NO**

USED OIL FUEL BURNER: **NO**

ONSITE BURNER EXEMPTION: **NO**

USED OIL PROCESSOR: **NO**

FURNACE EXEMPTION: **NO**

USED OIL FUEL MARKETER TO BURNER: **NO**

USED OIL REFINER: **NO**

SPECIFICATION USED OIL MARKETER: **NO**

USED OIL TRANSFER FACILITY: **NO**

USED OIL TRANSPORTER: **NO**

## COMPLIANCE, MONITORING AND ENFORCEMENT INFORMATION

EVALUATIONS - **NO EVALUATIONS REPORTED** -



**Resource Conservation & Recovery Act - Generator Facilities  
(RCRAGR05)**

VIOLATIONS - NO VIOLATIONS REPORTED -

ENFORCEMENTS - NO ENFORCEMENTS REPORTED -

HAZARDOUS WASTE

**D001**      **IGNITABLE WASTE**

**D008**      **LEAD**

**D009**      **MERCURY**

UNIVERSAL WASTE - NO UNIVERSAL WASTE REPORTED -

CORRECTIVE ACTION AREA - NO CORRECTIVE ACTION AREA INFORMATION REPORTED -

CORRECTIVE ACTION EVENT - NO CORRECTIVE ACTION EVENT REPORTED -

[Back to Report Summary](#)



## Hazardous Waste Generator Sites (HWGS)

[MAP ID# 2](#)

Distance from Property: 0.08 mi. SE

### **FACILITY INFORMATION**

PREFERRED ID: MNR000041293

FACILITY NAME: SAUER-DANFOSS CO

ADDRESS: 3500 ANNAPOLIS LN N  
PLYMOUTH, MN 55447

CONTACT: JOHN PACK

PHONE: 763-694-2144

### **MAILING INFORMATION**

ADDRESS: 3500 ANNAPOLIS LN N  
PLYMOUTH, MN 55447

### **FACILITY DETAILS**

WASTE ACTIVITY: G8-GENERATION, VSQG

---

[Back to Report Summary](#)



# Resource Conservation & Recovery Act - Generator Facilities (RCRAGR05)

MAP ID# 3

Distance from Property: 0.08 mi. SE

## FACILITY INFORMATION

EPA ID#: MNS000150847

NAME: KIPS BAY MEDICAL INC

ADDRESS: 3405 ANNAPOLIS LN STE 200

MINNEAPOLIS, MN 55447

CONTACT NAME: SHARON ROSSI

CONTACT ADDRESS: 3405 ANNAPOLIS LN STE 200

MINNEAPOLIS MN 55447

CONTACT PHONE: 763-235-3540

NON-NOTIFIER: NOT A NON-NOTIFIER

DATE RECEIVED BY AGENCY: 11/19/2009

OWNER TYPE: PRIVATE

OWNER NAME: KIPS BAY MEDICAL INC

OPERATOR TYPE: NOT REPORTED

OPERATOR NAME: NOT REPORTED

## CERTIFICATION

CERTIFICATION NAME:

CERTIFICATION TITLE:

CERTIFICATION SIGNED DATE:

SHARON ROSSI

AQ/RA MANAGER

11/19/2007

## INDUSTRY CLASSIFICATION (NAICS)

339112 - SURGICAL AND MEDICAL INSTRUMENT MANUFACTURING

## SITE HISTORY (INCLUDES GENERATORS AND NON-GENERATORS)

DATE RECEIVED BY AGENCY: 11/19/2009

NAME: KIPS BAY MEDICAL INC

GENERATOR CLASSIFICATION: LARGE QUANTITY GENERATOR

## CURRENT ACTIVITY INFORMATION

GENERATOR STATUS: **CONDITIONALLY EXEMPT SMALL QUANTITY GENERATOR** LAST UPDATED DATE: **02/17/2010**

SUBJECT TO CORRECTIVE ACTION UNIVERSE: **NO**

TDSFs POTENTIALLY SUBJECT TO CORRECTIVE ACTION UNDER 3004 (u)/(v) UNIVERSE: **NO**

TDSFs ONLY SUBJECT TO CORRECTIVE ACTION UNDER DISCRETIONARY AUTHORITIES UNIVERSE: **NO**

NON TDSFs WHERE RCRA CORRECTIVE ACTION HAS BEEN IMPOSED UNIVERSE: **NO**

CORRECTIVE ACTION WORKLOAD UNIVERSE: **NO**

IMPORTER: **NO**

UNDERGROUND INJECTION: **NO**

MIXED WASTE GENERATOR: **NO**

UNIVERSAL WASTE DESTINATION FACILITY: **NO**

RECYCLER: **NO**

TRANSFER FACILITY: **NO**

TRANSPORTER: **NO**

USED OIL FUEL BURNER: **NO**

ONSITE BURNER EXEMPTION: **NO**

USED OIL PROCESSOR: **NO**

FURNACE EXEMPTION: **NO**

USED OIL FUEL MARKETER TO BURNER: **NO**

USED OIL REFINER: **NO**

SPECIFICATION USED OIL MARKETER: **NO**

USED OIL TRANSFER FACILITY: **NO**

USED OIL TRANSPORTER: **NO**

## COMPLIANCE, MONITORING AND ENFORCEMENT INFORMATION

EVALUATIONS - **NO EVALUATIONS REPORTED** -

VIOLATIONS - **NO VIOLATIONS REPORTED** -

ENFORCEMENTS - **NO ENFORCEMENTS REPORTED** -

## HAZARDOUS WASTE



**Resource Conservation & Recovery Act - Generator Facilities  
(RCRAGR05)**

- NO HAZARDOUS WASTE INFORMATION REPORTED -

UNIVERSAL WASTE - NO UNIVERSAL WASTE REPORTED -

CORRECTIVE ACTION AREA - NO CORRECTIVE ACTION AREA INFORMATION REPORTED -

CORRECTIVE ACTION EVENT - NO CORRECTIVE ACTION EVENT REPORTED -

---

[Back to Report Summary](#)



## Hazardous Waste Generator Sites (HWGS)

[MAP ID# 3](#)

Distance from Property: 0.08 mi. SE

### **FACILITY INFORMATION**

PREFERRED ID: MNS000150847

FACILITY NAME: KIPS BAY MEDICAL INC

ADDRESS: 3405 ANNAPOLIS LN STE 200  
MINNEAPOLIS, MN 55447

CONTACT: SHARON ROSSI

PHONE: 763-235-3540

### **MAILING INFORMATION**

ADDRESS: 3405 ANNAPOLIS LN STE 200  
MINNEAPOLIS, MN 55447

### **FACILITY DETAILS**

WASTE ACTIVITY: G8-GENERATION, VSQG

---

[Back to Report Summary](#)



**Resource Conservation & Recovery Act - Non-Generator Facilities  
(RCRANGR05)**

**MAP ID# 4**

Distance from Property: 0.12 mi. E

**FACILITY INFORMATION**

EPA ID#: **MND985667682**

NAME: **TRAMMELL CROW CO**

ADDRESS: **3550 ANNAPOLIS LN**

**PLYMOUTH, MN 55441**

CONTACT NAME: **DAVID HARMONICK**

CONTACT ADDRESS: **8400 NORMANDALE LAKE BLVD 375**

**BLOOMINGTON MN 55437**

CONTACT PHONE: **612-921-2000**

NON-NOTIFIER: **NOT A NON-NOTIFIER**

DATE RECEIVED BY AGENCY: **09/14/2004**

CERTIFICATION - **NO CERTIFICATION REPORTED -**

INDUSTRY CLASSIFICATION (NAICS) - **NO NAICS INFORMATION REPORTED -**

SITE HISTORY (INCLUDES GENERATORS AND NON-GENERATORS)

DATE RECEIVED BY AGENCY: **09/14/2004**

NAME: **TRAMMELL CROW CO**

GENERATOR CLASSIFICATION: **NOT A GENERATOR**

DATE RECEIVED BY AGENCY: **10/24/1988**

NAME: **TRAMMELL CROW CO**

GENERATOR CLASSIFICATION: **NOT A GENERATOR**

**CURRENT ACTIVITY INFORMATION**

GENERATOR STATUS: **NOT A GENERATOR** LAST UPDATED DATE: **09/14/2004**

SUBJECT TO CORRECTIVE ACTION UNIVERSE: **NO**

TDSFs POTENTIALLY SUBJECT TO CORRECTIVE ACTION UNDER 3004 (u)/(v) UNIVERSE: **NO**

TDSFs ONLY SUBJECT TO CORRECTIVE ACTION UNDER DISCRETIONARY AUTHORITIES UNIVERSE: **NO**

NON TDSFs WHERE RCRA CORRECTIVE ACTION HAS BEEN IMPOSED UNIVERSE: **NO**

CORRECTIVE ACTION WORKLOAD UNIVERSE: **NO**

IMPORTER: **NO**

UNDERGROUND INJECTION: **NO**

MIXED WASTE GENERATOR: **NO**

UNIVERSAL WASTE DESTINATION FACILITY: **NO**

RECYCLER: **NO**

TRANSFER FACILITY: **NO**

TRANSPORTER: **NO**

USED OIL FUEL BURNER: **NO**

ONSITE BURNER EXEMPTION: **NO**

USED OIL PROCESSOR: **NO**

FURNACE EXEMPTION: **NO**

USED OIL FUEL MARKETER TO BURNER: **NO**

USED OIL REFINER: **NO**

SPECIFICATION USED OIL MARKETER: **NO**

USED OIL TRANSFER FACILITY: **NO**

USED OIL TRANSPORTER: **NO**

**COMPLIANCE, MONITORING AND ENFORCEMENT INFORMATION**

EVALUATIONS - **NO EVALUATIONS REPORTED -**

VIOLATIONS - **NO VIOLATIONS REPORTED -**

ENFORCEMENTS - **NO ENFORCEMENTS REPORTED -**

**HAZARDOUS WASTE**

**D001 IGNITABLE WASTE**



**Resource Conservation & Recovery Act - Non-Generator Facilities  
(RCRANGR05)**

D001      IGNITABLE WASTE

UNIVERSAL WASTE      - NO UNIVERSAL WASTE REPORTED -

CORRECTIVE ACTION AREA      - NO CORRECTIVE ACTION AREA INFORMATION REPORTED -

CORRECTIVE ACTION EVENT      - NO CORRECTIVE ACTION EVENT REPORTED -

---

[Back to Report Summary](#)



## Water Discharge Permits (WDP)

**MAP ID# 4**

Distance from Property: 0.12 mi. E

### **FACILITY INFORMATION**

SITE ID: 69261661

SITE NAME: FLUKE THERMOGRAPHY

ADDRESS: 3550 ANNAPOLIS LN N 70

PLYMOUTH, MN 55447 HENNEPIN

PDF URL: [http://cf.pca.state.mn.us/wimn/siteInfo\\_print.cfm?siteid=69261661](http://cf.pca.state.mn.us/wimn/siteInfo_print.cfm?siteid=69261661)

### **FACILITY DETAILS**

ID: MNRNE389Y

TYPE: INDUSTRIAL STORMWATER PERMIT

WATERSHED: MISSISSIPPI RIVER - TWIN CITIES

CURRENTLY ACTIVE: YES

INDUSTRY CLASSIFICATION: NOT REPORTED

---

[Back to Report Summary](#)



## Water Discharge Permits (WDP)

**MAP ID# 5**

Distance from Property: 0.12 mi. SE

### **FACILITY INFORMATION**

SITE ID: 12977

SITE NAME: PLYMOUTH BUSINESS CENTER 5TH ADD

ADDRESS: NE QUAD OF FERNBROOK LN & 34TH AVE

PLYMOUTH, MN 55447 HENNEPIN

PDF URL: [http://cf.pca.state.mn.us/wimn/siteInfo\\_print.cfm?siteid=12977](http://cf.pca.state.mn.us/wimn/siteInfo_print.cfm?siteid=12977)

### **FACILITY DETAILS**

ID: C00005584

TYPE: CONSTRUCTION STORMWATER PERMIT

WATERSHED: MISSISSIPPI RIVER - TWIN CITIES

CURRENTLY ACTIVE: NO

INDUSTRY CLASSIFICATION: MOTOR VEHICLE PARTS, USED

---

[Back to Report Summary](#)



## Registered Leaking Storage Tanks (LUAST)

**MAP ID# 6**

Distance from Property: 0.25 mi. NE

### **SITE INFORMATION**

GEOSEARCH ID: 5859LUAST

LEAK ID: 5859

NAME: CHARLOTTE BECK RESIDENCE

ADDRESS: 3800 FERNBROOK LN  
PLYMOUTH, MN 55447

RELEASE DISCOVERED: 10/29/1992

RELEASE REPORT: 10/29/1992

CONDITIONAL CLOSURE DATE: NOT REPORTED

COMPLETE SITE CLOSURE DATE: 10/11/1993

COMTAMINATED SOILS REMAINING: YES

OFFSITE COMTAMINATION: UNKNOWN

PRODUCT RELEASED: FUEL OIL 1 & 2

WEBSITE LINK:

[http://cf.pca.state.mn.us/programs/lust\\_pResults2.cfm?leak=5859&pg=LS](http://cf.pca.state.mn.us/programs/lust_pResults2.cfm?leak=5859&pg=LS)

### **GROUND WATER**

DRINKING WATER CONTAMINATION: NOT REPORTED

FREE PRODUCT OBSERVED: NO

FREE PRODUCT THICKNESS: NOT REPORTED

GROUNDWATER CONTAMINATION: NO

### **CLEANUP ACTIONS**

- NO CLEANUP ACTIONS REPORTED

INTEREST TYPE:

LAST UPDATE:

LEAK SITE

11/10/2014

DELETED LEAK SITE

11/17/2006

---

[Back to Report Summary](#)



## Registered Leaking Storage Tanks (LUAST)

**MAP ID# 7**

Distance from Property: 0.47 mi. SW

### **SITE INFORMATION**

GEOSEARCH ID: 3973LUAST

LEAK ID: 3973

NAME: US POSTAL SERVICE/PLYMOUTH BRANCH

ADDRESS: 3300 PLYMOUTH BLVD

MINNEAPOLIS, MN 55447-9998

RELEASE DISCOVERED: 05/21/1992

RELEASE REPORT: 06/15/1992

CONDITIONAL CLOSURE DATE: NOT REPORTED

COMPLETE SITE CLOSURE DATE: 01/27/1995

COMTAMINATED SOILS REMAINING: NO

OFFSITE COMTAMINATION: NO

PRODUCT RELEASED: GASOLINE UNLEADED

WEBSITE LINK:

[http://cf.pca.state.mn.us/programs/lust\\_pResults2.cfm?leak=3973&pg=LS](http://cf.pca.state.mn.us/programs/lust_pResults2.cfm?leak=3973&pg=LS)

### **GROUND WATER**

DRINKING WATER CONTAMINATION: NO

FREE PRODUCT OBSERVED: NO

FREE PRODUCT THICKNESS: NOT REPORTED

GROUNDWATER CONTAMINATION: YES

### **CLEANUP ACTIONS**

CODE: LEAK ACTION DESCRIPTION:

21 RI MONITORING

APPROVAL DATE: NOT REPORTED

BEGIN DATE: 06/01/1993

END DATE: 11/15/1993

PRODUCT RECOVERED IN GALLONS: NOT REPORTED

PRODUCT REMOVED IN GALLONS: NOT REPORTED

TREATED WATER IN GALLONS: NOT REPORTED

INTEREST TYPE:

LAST UPDATE:

LEAK SITE

11/10/2014

DELETED LEAK SITE

11/14/2006

[Back to Report Summary](#)



## Unpermitted Dump Sites (UNPERMDUMPS)

[MAP ID# 8](#)

Distance from Property: 0.50 mi. S

### **FACILITY INFORMATION**

MPCA ID: 173449

SITE NAME: ST. LOUIS PARK MUNICIPAL DUMP

ADDRESS: SEE LOCATION DESCRIPTION

ST. LOUIS PARK, MN 55426 HENNEPIN

### **FACILITY DETAILS**

ID: REM05075

ACTIVITY: UNPERMITTED DUMP SITE

WATERSHED: MISSISSIPPI RIVER - TWIN CITIES

STATUS: NO

SITE URL: [http://cf.pca.state.mn.us/wimn/siteInfo\\_print.cfm?siteid=173449](http://cf.pca.state.mn.us/wimn/siteInfo_print.cfm?siteid=173449)

INDUSTRY CLASSIFICATION: NOT REPORTED

---

[Back to Report Summary](#)



## State Assessment Sites (SAS)

**MAP ID# 8**

Distance from Property: 0.50 mi. S

### **FACILITY INFORMATION**

SITE ID: 173449

SITE NAME: ST. LOUIS PARK MUNICIPAL DUMP

ADDRESS: NOT REPORTED

ST. LOUIS PARK, MN 55426 HENNEPIN

### **FACILITY DETAILS**

ID: SA7653

WATERSHED: MISSISSIPPI RIVER - TWIN CITIES

OWNER NAME: UNKNOWN

TYPE: STATE ASSESSMENT SITE

ACTIVE?: NO

SITE URL: [http://cf.pca.state.mn.us/wimn/siteinfo\\_print.cfm?siteid=173449](http://cf.pca.state.mn.us/wimn/siteinfo_print.cfm?siteid=173449)

INDUSTRY CLASSIFICATION: NOT REPORTED

---

[Back to Report Summary](#)



## State Assessment Sites (SAS)

**MAP ID# 9**

Distance from Property: 0.71 mi. E

### **FACILITY INFORMATION**

SITE ID: **67321189**

SITE NAME: **ANCHOR BANK - PLYMOUTH**

ADDRESS: **3950 VINEWOOD LN N**

**PLYMOUTH, MN 55441 HENNEPIN**

### **FACILITY DETAILS**

ID: **SA109**

WATERSHED: **MISSISSIPPI RIVER - TWIN CITIES**

OWNER NAME: **ANCHOR BANK - PLYMOUTH**

TYPE: **STATE ASSESSMENT SITE**

ACTIVE?: **YES**

SITE URL: [http://cf.pca.state.mn.us/wimn/siteinfo\\_print.cfm?siteid=67321189](http://cf.pca.state.mn.us/wimn/siteinfo_print.cfm?siteid=67321189)

INDUSTRY CLASSIFICATION: **NOT REPORTED**

---

[Back to Report Summary](#)



## State Assessment Sites (SAS)

**MAP ID# 10**

Distance from Property: 0.74 mi. S

### **FACILITY INFORMATION**

SITE ID: 71778

SITE NAME: TEMROC METALS INC

ADDRESS: 2735 CHESHIRE LN N  
PLYMOUTH, MN 55447 HENNEPIN

### **FACILITY DETAILS**

ID: SA1243

WATERSHED: MISSISSIPPI RIVER - TWIN CITIES

OWNER NAME: TEMROC METALS INC

TYPE: STATE ASSESSMENT SITE

ACTIVE?: NO

SITE URL: [http://cf.pca.state.mn.us/wimn/siteinfo\\_print.cfm?siteid=71778](http://cf.pca.state.mn.us/wimn/siteinfo_print.cfm?siteid=71778)

INDUSTRY CLASSIFICATION: ALUMINUM EXTRUDED PRODUCTS

---

[Back to Report Summary](#)



## State Assessment Sites (SAS)

**MAP ID# 11**

Distance from Property: 0.80 mi. S

### **FACILITY INFORMATION**

SITE ID: 907

SITE NAME: AACRON INC

ADDRESS: 2705 CHESHIRE LN N

PLYMOUTH, MN 55447 HENNEPIN

### **FACILITY DETAILS**

ID: SA1132

WATERSHED: MISSISSIPPI RIVER - TWIN CITIES

OWNER NAME: AACRON INC

TYPE: STATE ASSESSMENT SITE

ACTIVE?: NO

SITE URL: [http://cf.pca.state.mn.us/wimn/siteinfo\\_print.cfm?siteid=907](http://cf.pca.state.mn.us/wimn/siteinfo_print.cfm?siteid=907)

INDUSTRY CLASSIFICATION: ELECTROPLATING, PLATING, POLISHING, ANODIZING, AND COLORING

---

[Back to Report Summary](#)



## ***Unlocatable Summary***

*This list contains sites that could not be mapped due to limited or incomplete address information.*

*No Records Found*



## ***Environmental Records Definitions - FEDERAL***

**AIRSAFS** Aerometric Information Retrieval System / Air Facility Subsystem

VERSION DATE: 10/20/14

The United States Environmental Protection Agency (EPA) modified the Aerometric Information Retrieval System (AIRS) to a database that exclusively tracks the compliance of stationary sources of air pollution with EPA regulations: the Air Facility Subsystem (AFS). Since this change in 2001, the management of the AIRS/AFS database was assigned to EPA's Office of Enforcement and Compliance Assurance.

**BRS** Biennial Reporting System

VERSION DATE: 12/31/11

The United States Environmental Protection Agency (EPA), in cooperation with the States, biennially collects information regarding the generation, management, and final disposition of hazardous wastes regulated under the Resource Conservation and Recovery Act of 1976 (RCRA), as amended. The Biennial Report captures detailed data on the generation of hazardous waste from large quantity generators and data on waste management practices from treatment, storage and disposal facilities. Currently, the EPA states that data collected between 1991 and 1997 was originally a part of the defunct Biennial Reporting System and is now incorporated into the RCRAInfo data system.

**CDL** Clandestine Drug Laboratory Locations

VERSION DATE: 07/02/15

The U.S. Department of Justice ("the Department") provides this information as a public service. It contains addresses of some locations where law enforcement agencies reported they found chemicals or other items that indicated the presence of either clandestine drug laboratories or dumpsites. In most cases, the source of the entries is not the Department, and the Department has not verified the entry and does not guarantee its accuracy. Members of the public must verify the accuracy of all entries by, for example, contacting local law enforcement and local health departments. The Department does not establish, implement, enforce, or certify compliance with clean-up or remediation standards for contaminated sites; the public should contact a state or local health department or environmental protection agency for that information.

**DOCKETS** EPA Docket Data

VERSION DATE: 12/22/05

The United States Environmental Protection Agency Docket data lists Civil Case Defendants, filing dates as far back as 1971, laws broken including section, violations that occurred, pollutants involved, penalties assessed and superfund awards by facility and location. Please refer to ICIS database as source of current data.

**EC** Federal Engineering Institutional Control Sites

VERSION DATE: 01/14/15

This database includes site locations where Engineering and/or Institutional Controls have been identified as part



## ***Environmental Records Definitions - FEDERAL***

of a selected remedy for the site as defined by United States Environmental Protection Agency official remedy decision documents. A site listing does not indicate that the institutional and engineering controls are currently in place nor will be in place once the remedy is complete; it only indicates that the decision to include either of them in the remedy is documented as of the completed date of the document. Institutional controls are actions, such as legal controls, that help minimize the potential for human exposure to contamination by ensuring appropriate land or resource use. Engineering controls include caps, barriers, or other device engineering to prevent access, exposure, or continued migration of contamination.

**ERNSMN**                      Emergency Response Notification System

VERSION DATE: 05/10/15

This National Response Center database contains data on reported releases of oil, chemical, radiological, biological, and/or etiological discharges into the environment anywhere in the United States and its territories. The data comes from spill reports made to the U.S. Environmental Protection Agency, U.S. Coast Guard, the National Response Center and/or the U.S. Department of Transportation.

**FRSMN**                      Facility Registry System

VERSION DATE: 09/30/14

The United States Environmental Protection Agency's Office of Environmental Information (OEI) developed the Facility Registry System (FRS) as the centrally managed database that identifies facilities, sites or places subject to environmental regulations or of environmental interest. The Facility Registry System replaced the Facility Index System or FINDS database.

**HMIRSR05**                      Hazardous Materials Incident Reporting System

VERSION DATE: 06/21/15

The HMIRS database contains unintentional hazardous materials release information reported to the U.S. Department of Transportation located in EPA Region 5. Region 5 includes the following states: Illinois, Indiana, Michigan, Minnesota, Ohio, and Wisconsin.

**ICIS**                              Integrated Compliance Information System (formerly DOCKETS)

VERSION DATE: 10/20/14

ICIS is a case activity tracking and management system for civil, judicial, and administrative federal Environmental Protection Agency enforcement cases. ICIS contains information on federal administrative and federal judicial cases under the following environmental statutes: the Clean Air Act, the Clean Water Act, the Resource Conservation and Recovery Act, the Emergency Planning and Community Right-to-Know Act - Section 313, the Toxic Substances Control Act, the Federal Insecticide, Fungicide, and Rodenticide Act, the Comprehensive Environmental Response, Compensation, and Liability Act, the Safe Drinking Water Act, and the Marine Protection, Research, and Sanctuaries Act.



## Environmental Records Definitions - FEDERAL

**ICISNPDES** Integrated Compliance Information System National Pollutant Discharge Elimination System

VERSION DATE: 10/20/14

In 2006, the Integrated Compliance Information System (ICIS) - National Pollutant Discharge Elimination System (NPDES) became the NPDES national system of record for select states, tribes and territories. ICIS-NPDES is an information management system maintained by the United States Environmental Protection Agency's Office of Compliance to track permit compliance and enforcement status of facilities regulated by the NPDES under the Clean Water Act. ICIS-NPDES is designed to support the NPDES program at the state, regional, and national levels.

**LUCIS** Land Use Control Information System

VERSION DATE: 09/01/06

The LUCIS database is maintained by the U.S. Navy and contains information for former Base Realignment and Closure (BRAC) properties across the United States.

**MLTS** Material Licensing Tracking System

VERSION DATE: 04/14/14

MLTS is a list of approximately 8,100 sites which have or use radioactive materials subject to the United States Nuclear Regulatory Commission (NRC) licensing requirements.

**NPDES05** National Pollutant Discharge Elimination System

VERSION DATE: 04/01/07

Information in this database is extracted from the Water Permit Compliance System (PCS) database which is used by United States Environmental Protection Agency to track surface water permits issued under the Clean Water Act. This database includes permitted facilities located in EPA Region 5. This region includes the following states: Illinois, Indiana, Michigan, Minnesota, Ohio, and Wisconsin. The NPDES database was collected from December 2002 until April 2007. Refer to the PCS and/or ICIS-NPDES database as source of current data.

**PADS** PCB Activity Database System

VERSION DATE: 07/01/14

The PCB Activity Database System (PADS) is used by the United States Environmental Protection Agency to monitor the activities of polychlorinated biphenyls (PCB) handlers.

**PCSR05** Permit Compliance System

VERSION DATE: 08/01/12



## ***Environmental Records Definitions - FEDERAL***

The Permit Compliance System is used in tracking enforcement status and permit compliance of facilities controlled by the National Pollutant Discharge Elimination System (NPDES) under the Clean Water Act and is maintained by the United States Environmental Protection Agency's Office of Compliance. PCS is designed to support the NPDES program at the state, regional, and national levels. This database includes permitted facilities located in EPA Region 5. This region includes the following states: Illinois, Indiana, Michigan, Minnesota, Ohio, and Wisconsin. PCS has been modernized, and no longer exists. National Pollutant Discharge Elimination System (ICIS-NPDES) data can now be found in Integrated Compliance Information System (ICIS).

**RCRASC** RCRA Sites with Controls

VERSION DATE: 05/19/15

This list of Resource Conservation and Recovery Act sites with institutional controls in place is provided by the U.S. Environmental Protection Agency.

**SFLIENS** CERCLIS Liens

VERSION DATE: 06/08/12

A Federal CERCLA ("Superfund") lien can exist by operation of law at any site or property at which United States Environmental Protection Agency has spent Superfund monies. These monies are spent to investigate and address releases and threatened releases of contamination. CERCLIS provides information as to the identity of these sites and properties. This database contains those CERCLIS sites where the Lien on Property action is complete.

**SSTS** Section Seven Tracking System

VERSION DATE: 12/08/14

The United States Environmental Protection Agency tracks information on pesticide establishments through the Section Seven Tracking System (SSTS). SSTS records the registration of new establishments and records pesticide production at each establishment. The Federal Insecticide, Fungicide and Rodenticide Act (FIFRA) requires that production of pesticides or devices be conducted in a registered pesticide-producing or device-producing establishment. ("Production" includes formulation, packaging, repackaging, and relabeling.)

**TRI** Toxics Release Inventory

VERSION DATE: 12/31/13

The Toxics Release Inventory, provided by the United States Environmental Protection Agency, includes data on toxic chemical releases and waste management activities from certain industries as well as federal and tribal facilities. This inventory contains information about the types and amounts of toxic chemicals that are released each year to the air, water, and land as well as information on the quantities of toxic chemicals sent to other facilities for further waste management.



## Environmental Records Definitions - FEDERAL

**TSCA** Toxic Substance Control Act Inventory

VERSION DATE: 12/31/06

The Toxic Substances Control Act (TSCA) was enacted in 1976 to ensure that chemicals manufactured, imported, processed, or distributed in commerce, or used or disposed of in the United States do not pose any unreasonable risks to human health or the environment. TSCA section 8(b) provides the United States Environmental Protection Agency authority to "compile, keep current, and publish a list of each chemical substance that is manufactured or processed in the United States." This TSCA Chemical Substance Inventory contains non-confidential information on the production amount of toxic chemicals from each manufacturer and importer site.

**NLRRCRAG** No Longer Regulated RCRA Generator Facilities

VERSION DATE: 06/09/15

This database includes RCRA Generator facilities that are no longer regulated by the United States Environmental Protection Agency or do not meet other RCRA reporting requirements. This listing includes facilities that formerly generated hazardous waste.

Large Quantity Generators: Generate 1,000 kg or more of hazardous waste during any calendar month; or Generate more than 1 kg of acutely hazardous waste during any calendar month; or Generate more than 100 kg of any residue or contaminated soil, waste or other debris resulting from the cleanup of a spill, into or on any land or water, or acutely hazardous waste during any calendar month; or Generate 1 kg or less of acutely hazardous waste during any calendar month, and accumulate more than 1kg of acutely hazardous waste at any time; or Generate 100 kg or less of any residue or contaminated soil, waste or other debris resulting from the cleanup of a spill, into or on any land or water, of acutely hazardous waste during any calendar month, and accumulated more than 100 kg of that material at any time.

Small Quantity Generators: Generate more than 100 and less than 1000 kilograms of hazardous waste during any calendar month and accumulate less than 6000 kg of hazardous waste at any time; or Generate 100 kg or less of hazardous waste during any calendar month, and accumulate more than 1000 kg of hazardous waste at any time.

Conditionally Exempt Small Quantity Generators: Generate 100 kilograms or less of hazardous waste per calendar month, and accumulate 1000 kg or less of hazardous waste at any time; or Generate one kilogram or less of acutely hazardous waste per calendar month, and accumulate at any time: 1 kg or less of acutely hazardous waste; or 100 kg or less of any residue or contaminated soil, waste or other debris resulting from the cleanup of a spill, into or on any land or water, or acutely hazardous waste; or Generate 100 kg or less of any residue or contaminated soil, waste or other debris resulting from the cleanup of a spill, into or on any land or water, or acutely hazardous waste during any calendar month, and accumulate at any time: 1 kg or less of acutely hazardous waste; or 100 kg or less of any residue or contaminated soil, waste or other debris resulting from the cleanup of a spill, into or on any land or water, of acutely hazardous waste.

**RCRAGR05** Resource Conservation & Recovery Act - Generator Facilities

VERSION DATE: 06/09/15

This database includes sites listed as generators of hazardous waste (large, small, and exempt) in the RCRAInfo



## **Environmental Records Definitions - FEDERAL**

system. The United States Environmental Protection Agency defines RCRAInfo as the comprehensive information system which provides access to data supporting the Resource Conservation and Recovery Act (RCRA) of 1976 and the Hazardous and Solid Waste Amendments (HSWA) of 1984. RCRAInfo replaces the data recording and reporting abilities of the Resource Conservation and Recovery Information System (RCRIS) and the Biennial Reporting System (BRS). This database includes sites located in EPA Region 5. This region includes the following states: Illinois, Indiana, Michigan, Minnesota, Ohio, and Wisconsin.

**Large Quantity Generators:** Generate 1,000 kg or more of hazardous waste during any calendar month; or Generate more than 1 kg of acutely hazardous waste during any calendar month; or Generate more than 100 kg of any residue or contaminated soil, waste or other debris resulting from the cleanup of a spill, into or on any land or water, or acutely hazardous waste during any calendar month; or Generate 1 kg or less of acutely hazardous waste during any calendar month, and accumulate more than 1kg of acutely hazardous waste at any time; or Generate 100 kg or less of any residue or contaminated soil, waste or other debris resulting from the cleanup of a spill, into or on any land or water, of acutely hazardous waste during any calendar month, and accumulated more than 100 kg of that material at any time.

**Small Quantity Generators:** Generate more than 100 and less than 1000 kilograms of hazardous waste during any calendar month and accumulate less than 6000 kg of hazardous waste at any time; or Generate 100 kg or less of hazardous waste during any calendar month, and accumulate more than 1000 kg of hazardous waste at any time.

**Conditionally Exempt Small Quantity Generators:** Generate 100 kilograms or less of hazardous waste per calendar month, and accumulate 1000 kg or less of hazardous waste at any time; or Generate one kilogram or less of acutely hazardous waste per calendar month, and accumulate at any time: 1 kg or less of acutely hazardous waste; or 100 kg or less of any residue or contaminated soil, waste or other debris resulting from the cleanup of a spill, into or on any land or water, or acutely hazardous waste; or Generate 100 kg or less of any residue or contaminated soil, waste or other debris resulting from the cleanup of a spill, into or on any land or water, or acutely hazardous waste during any calendar month, and accumulate at any time: 1 kg or less of acutely hazardous waste; or 100 kg or less of any residue or contaminated soil, waste or other debris resulting from the cleanup of a spill, into or on any land or water, of acutely hazardous waste.

### **RCRANGR05**

Resource Conservation & Recovery Act - Non-Generator Facilities

VERSION DATE: 06/09/15

This database identifies RCRAInfo system sites that only handle hazardous waste, such as transporters, without generating any amount hazardous waste. The United States Environmental Protection Agency defines RCRAInfo as the comprehensive information system which provides access to data supporting the Resource Conservation and Recovery Act (RCRA) of 1976 and the Hazardous and Solid Waste Amendments (HSWA) of 1984. RCRAInfo replaces the data recording and reporting abilities of the Resource Conservation and Recovery Information System (RCRIS) and the Biennial Reporting System (BRS). This database includes sites located in EPA Region 5. This region includes the following states: Illinois, Indiana, Michigan, Minnesota, Ohio, and Wisconsin.

### **HISTPST**

Historical Gas Stations

VERSION DATE: NR

This historic directory of service stations is provided by the Cities Service Company. The directory includes



## ***Environmental Records Definitions - FEDERAL***

Cities Service filling stations that were located throughout the United States in 1930.

**BF** Brownfields Management System

VERSION DATE: 07/13/15

Brownfields are real property, the expansion, redevelopment, or reuse of which may be complicated by the presence or potential presence of a hazardous substance, pollutant, or contaminant. Cleaning up and reinvesting in these properties takes development pressures off of undeveloped, open land, and both improves and protects the environment. The United States Environmental Protection Agency maintains this database to track activities in the various brown field grant programs including grantee assessment, site cleanup and site redevelopment. This database included tribal brownfield sites.

**CERCLIS** Comprehensive Environmental Response, Compensation & Liability Information System

VERSION DATE: 10/25/13

CERCLIS is the repository for site and non-site specific Superfund information in support of the Comprehensive Environmental Response, Compensation and Liability Act (CERCLA). This United States Environmental Protection Agency database contains an extract of sites that have been investigated or are in the process of being investigated for potential environmental risk. In 2014, the Superfund Program implemented a new information system, the Superfund Enterprise Management System (SEMS). Efforts to migrate data to SEMS and to enhance data quality control are now in the final stages. The Program will continue to rely on the final CERCLIS data set (dated November 12, 2013, which reflects official end of Fiscal Year 2013 Program progress) for public reporting until a complete and accurate SEMS data set is available.

**DNPL** Delisted National Priorities List

VERSION DATE: 07/22/15

This database includes sites from the United States Environmental Protection Agency's Final National Priorities List (NPL) where remedies have proven to be satisfactory or sites where the original analyses were inaccurate, and the site is no longer appropriate for inclusion on the NPL, and final publication in the Federal Register has occurred.

**NFRAP** No Further Remedial Action Planned Sites

VERSION DATE: 10/25/13

This database includes sites which have been determined by the United States Environmental Protection Agency, following preliminary assessment, to no longer pose a significant risk or require further activity under CERCLA. After initial investigation, no contamination was found, contamination was quickly removed or contamination was not serious enough to require Federal Superfund action or NPL consideration.

**NLRRCRAT** No Longer Regulated RCRA Non-CORRACTS TSD Facilities

VERSION DATE: 06/09/15



## ***Environmental Records Definitions - FEDERAL***

This database includes RCRA Non-Corrective Action TSD facilities that are no longer regulated by the United States Environmental Protection Agency or do not meet other RCRA reporting requirements. This listing includes facilities that formerly treated, stored or disposed of hazardous waste.

**ODI** Open Dump Inventory

VERSION DATE: 06/01/85

The open dump inventory was published by the United States Environmental Protection Agency. An "open dump" is defined as a facility or site where solid waste is disposed of which is not a sanitary landfill which meets the criteria promulgated under section 4004 of the Solid Waste Disposal Act (42 U.S.C. 6944) and which is not a facility for disposal of hazardous waste. This inventory has not been updated since June 1985.

**RCRAT** Resource Conservation & Recovery Act - Treatment, Storage & Disposal Facilities

VERSION DATE: 06/09/15

This database includes Non-Corrective Action sites listed as treatment, storage and/or disposal facilities of hazardous waste in the RCRAInfo system. The United States Environmental Protection Agency defines RCRAInfo as the comprehensive information system which provides access to data supporting the Resource Conservation and Recovery Act (RCRA) of 1976 and the Hazardous and Solid Waste Amendments (HSWA) of 1984. RCRAInfo replaces the data recording and reporting abilities of the Resource Conservation and Recovery Information System (RCRIS) and the Biennial Reporting System (BRS).

**DOD** Department of Defense Sites

VERSION DATE: 06/21/10

This information originates from the National Atlas of the United States Federal Lands data, which includes lands owned or administered by the Federal government. Army DOD, Army Corps of Engineers DOD, Air Force DOD, Navy DOD and Marine DOD areas of 640 acres or more are included.

**FUDS** Formerly Used Defense Sites

VERSION DATE: 06/01/15

The 2012 Formerly Used Defense Sites (FUDS) inventory includes properties previously owned by or leased to the United States and under Secretary of Defense Jurisdiction, as well as Munitions Response Areas (MRAs). The remediation of these properties is the responsibility of the Department of Defense. This data is provided by the U.S. Army Corps of Engineers (USACE), the boundaries/polygon data are based on preliminary findings and not all properties currently have polygon data available. **DISCLAIMER:** This data represents the results of data collection/processing for a specific USACE activity and is in no way to be considered comprehensive or to be used in any legal or official capacity as presented on this site. While the USACE has made a reasonable effort to insure the accuracy of the maps and associated data, it should be explicitly noted that USACE makes no warranty, representation or guaranty, either expressed or implied, as to the content, sequence, accuracy, timeliness or completeness of any of the data provided herein. For additional information on Formerly Used



## ***Environmental Records Definitions - FEDERAL***

Defense Sites please contact the USACE Public Affairs Office at (202) 528-4285.

**NLRRCRAC** No Longer Regulated RCRA Corrective Action Facilities

VERSION DATE: 06/09/15

This database includes RCRA Corrective Action facilities that are no longer regulated by the United States Environmental Protection Agency or do not meet other RCRA reporting requirements.

**NPL** National Priorities List

VERSION DATE: 07/22/15

This database includes United States Environmental Protection Agency (EPA) National Priorities List sites that fall under the EPA's Superfund program, established to fund the cleanup of the most serious uncontrolled or abandoned hazardous waste sites identified for possible long-term remedial action.

**PNPL** Proposed National Priorities List

VERSION DATE: 07/22/15

This database contains sites proposed to be included on the National Priorities List (NPL) in the Federal Register. The United States Environmental Protection Agency investigates these sites to determine if they may present long-term threats to public health or the environment.

**RCRAC** Resource Conservation & Recovery Act - Corrective Action Facilities

VERSION DATE: 06/09/15

This database includes all hazardous waste sites with ongoing corrective action activity and where corrective action is statutorily required to be address but have not had corrective action imposed in the RCRAInfo system. The Corrective Action Program requires owners or operators of RCRA facilities (or treatment, storage, and disposal facilities) to investigate and cleanup contamination in order to protect human health and the environment. The United States Environmental Protection Agency defines RCRAInfo as the comprehensive information system which provides access to data supporting the Resource Conservation and Recovery Act (RCRA) of 1976 and the Hazardous and Solid Waste Amendments (HSWA) of 1984. RCRAInfo replaces the data recording and reporting abilities of the Resource Conservation and Recovery Information System (RCRIS) and the Biennial Reporting System (BRS).

**RCRASUBC** Resource Conservation & Recovery Act - Subject to Corrective Action Facilities

VERSION DATE: 06/09/15

This database includes hazardous waste sites which are potentially subject to corrective action regardless of whether they have correction action underway, plus any sites showing a corrective action event of RFI or beyond in the RCRAInfo system. Sites conducting corrective action under analogous state authorities are also included. The United States Environmental Protection Agency defines RCRAInfo as the comprehensive information



## ***Environmental Records Definitions - FEDERAL***

system which provides access to data supporting the Resource Conservation and Recovery Act (RCRA) of 1976 and the Hazardous and Solid Waste Amendments (HSWA) of 1984. RCRAInfo replaces the data recording and reporting abilities of the Resource Conservation and Recovery Information System (RCRIS) and the Biennial Reporting System (BRS).

**RODS**                      Record of Decision System

VERSION DATE: 07/01/13

These decision documents maintained by the United States Environmental Protection Agency describe the chosen remedy for NPL (Superfund) site remediation. They also include site history, site description, site characteristics, community participation, enforcement activities, past and present activities, contaminated media, the contaminants present, and scope and role of response action.



## **Environmental Records Definitions - STATE (MN)**

**AIRS** Permitted Air Facilities

VERSION DATE: 07/15/15

This database contains facilities with air permits issued by the by the Minnesota Pollution Control Agency. These permits identify the units at each facility that generate air pollutants and, where applicable, the limits on those emissions. In some cases a permit may also authorize construction or modification of a facility.

**CDL** Clandestine Drug Laboratory Locations

VERSION DATE: 07/21/15

This listing of clandestine methamphetamine laboratories is provided by the Minnesota Department of Health. Each meth lab, spill or dump is a potential hazardous waste site, requiring assessment and remediation by experienced and qualified personnel. Former meth lab sites are being cleaned (or remediated) in many Minnesota communities. In these communities, the cleanups are being guided by city and county ordinances, local housing laws, and Minnesota Statute 145A, the Public Health Nuisance Statute.

**IC** Sites with Institutional Controls

VERSION DATE: 05/13/15

Institutional controls are defined by Minnesota Statute, Section 115B.02, subdivision 9a, as legally enforceable restrictions, conditions, or controls on the use of real property, ground water, or surface water located at or adjacent to a facility where response actions are taken that are reasonably required to assure that the response actions are protective of public health or welfare or the environment. Institutional controls include restrictions, conditions, or controls enforceable by contract, easement, restrictive covenant, statute, ordinance, or rule, including official controls such as zoning, building codes, and official maps. An affidavit required under section 115B.16, subdivision 2, or similar notice of a release recorded with real property records is also an institutional control.

**PCASPILLS** Spills Listing

VERSION DATE: 07/01/15

The Minnesota Pollution Control Agency's Emergency Response Team maintains this listing of reported petroleum product, hazardous substance, and/or other spills.

**SWUP** Solid Waste Utilization Projects

VERSION DATE: 07/15/15

According to the Minnesota Pollution Control Agency, a solid waste utilization project uses certain wastes in a new way to recycle the material instead of putting it into a landfill. An example is using tires to create furniture. The beneficial use of waste products saves landfill capacity for materials that do not have alternative uses. By using solid waste, individuals and organizations can reduce disposal costs, or even generate profit through the sale of materials that have a beneficial use.

## Environmental Records Definitions - STATE (MN)

**TIERII** Tier Two Facility Listing

VERSION DATE: 04/07/15

The Minnesota Department of Public Safety's Emergency Planning and Community Right-to-Know Act Program (EPCRA) maintains this listing of Tier Two facilities which store hazardous chemicals on-site. These facilities subject to EPCRA reporting submit Tier II forms which provide information such as the Material Safety Data Sheet (MSDS) chemical or common name, emergency contact information, approximate amount of chemical stored, along with the location of the chemical at the facility.

**FEEDLOT** Feedlots

VERSION DATE: 07/15/15

Feedlots may be small farms or large-scale commercial livestock operations. They are places where animals are confined for feeding, breeding or holding. The Minnesota Pollution Control Agency (MPCA) and its county partners place requirements on how manure is managed at feedlots, so that it does not contaminate nearby surface water and groundwater.

**HWGS** Hazardous Waste Generator Sites

VERSION DATE: 12/22/14

The Minnesota Pollution Control Agency (MPCA) provides this list of active and inactive Hazardous Waste Generator Sites, including large quantity and small to minimal quantity generators. A large quantity generator (LQG) is a facility that generates at least 1,000 kilograms (2,200 pounds) of hazardous waste or 1 kilogram (2.2 pounds) of acutely hazardous waste per calendar month. An MPCA permit is not required for a large quantity generator, but the facility must have a current hazardous waste license. A small to minimal quantity generator is a facility that generates less than 1,000 kilograms (2,200 pounds) of hazardous waste or 1 kilogram (2.2 pounds) of acutely hazardous waste per calendar month. These facilities have less stringent rules than large quantity generators. This group includes Small Quantity Generators (SQGs), which produce 100 - 1000 kg of hazardous waste per month; Very Small Quantity Generators (VSQGs), which produce less than 100 kg of hazardous waste per month; and Conditionally Exempt Generators, which produce less than 100 kg or 10 gallons of hazardous waste per year. Like large quantity generators, SQGs and VSQGs must have current hazardous waste licenses.

**WDP** Water Discharge Permits

VERSION DATE: 07/15/15

This Minnesota Pollution Control Agency (MPCA) database includes the following types of water permits: Construction Stormwater Permits, Construction Stormwater Site Subdivisions, Industrial Stormwater Permits, MS4 Projects, and Wastewater Dischargers. A construction stormwater permit is designed to limit pollution during and after construction by controlling the erosion associated with construction activities. A construction stormwater site subdivision is a site where a construction project with an existing stormwater permit has been sub-divided into smaller parcels. Industrial stormwater permits are designed to limit the amount of harmful contaminants that reach surface water and groundwater, by requiring good practices for storing and handling



## **Environmental Records Definitions - STATE (MN)**

materials. A Municipal Separate Storm Sewer System (MS4) is a system of conveyances - such as gutters, ditches, city streets and storm drains - which is used as a path for stormwater. Regulated MS4s cover large areas, and are owned or operated by a public entity such as a city, county, township, watershed district or university. A wastewater discharger is a facility that generates or treats wastewater for discharge onto land or into water.

**BULKSTORAGE** Bulk Storage Permits

VERSION DATE: 07/23/15

The Minnesota Department of Agriculture's Licensing Information System (LIS) lists individuals or companies who hold licenses, certificates and/or permits required by state law and regulated by the Department. This database only contains those LIS licenses related to anhydrous ammonia storage facilities and bulk pesticide/fertilizer storage facilities. Please note the data is real time and therefore constantly changing.

**CLEANERS** Registered Drycleaning Facilities

VERSION DATE: 10/05/10

The Minnesota Pollution Control Agency maintains this listing of registered dry cleaning facilities.

**UAST** Registered Storage Tanks

VERSION DATE: 07/01/15

The Registered Storage Tanks Database provides information on aboveground and underground storage tanks registered with the Minnesota Pollution Control Agency. Owners of USTs and ASTs with a capacity of 500 gallons or more which contain petroleum or hazardous substances must notify the MPCA of the existence of these tanks. Tanks not subject to notification include farm and residential motor fuel tanks less than 1,100 gallons; heating oil tanks less than 1,100 gallons; flow-through process tanks; septic tanks; and agricultural chemical tanks.

**AGSPILLS** Agricultural Spills Listing

VERSION DATE: 04/24/15

This list of reported spill incidents is provided by the Minnesota Department of Agriculture (MDA). The MDA is the lead agency for response to, and cleanup of, agricultural chemical contamination (pesticides and fertilizers) in Minnesota. The MDA has grouped these spills into three categories: Old Emergencies, Small Spills and Investigations, and Investigations Boundaries. Old Emergencies represent emergencies which were closed prior to March 1, 2004. These files and the locations plotted have not been reviewed for accuracy and completeness. Small Spills and Investigations represent the location of small spills and investigations, which were closed after March 1, 2004. Investigation Boundaries represent the approximate extent of large spills and other types of facility investigations. Facility Investigations are further subdivided into the following program areas: Awaiting Prioritization Investigation files of known or potential agricultural chemical contamination that are waiting to be prioritized; Prioritized Investigation files of known or potential agricultural chemical contamination that have been prioritized and are awaiting activation; Comprehensive Facility Investigation / MERLA Investigation files of known

## **Environmental Records Definitions - STATE (MN)**

or potential agricultural chemical contamination that have been activated in MDA's Comprehensive Facility Investigation Program or are active Superfund sites under MDA's oversight; AgVIC Investigation files of known or potential agricultural chemical contamination that have enrolled in the MDA's Agricultural Voluntary Investigation and Cleanup (AgVIC) Program; and Agricultural Chemical Emergency Response Investigation files that were reported as emergency spills of agricultural chemicals and are large enough in size to be represented by a polygon.

**CAFO** Concentrated Animal Feeding Operations

VERSION DATE: 06/30/15

A Concentrated Animal Feeding Operation (CAFO) is any feeding operation with a capacity of 1,000 or more animal units according to federal animal unit calculations. The Minnesota Pollution Control Agency can also define a facility with less than 1,000 animal units as a CAFO on a case-by-case basis, depending on site conditions, and if manure or process wastewater is directly discharged to waters of the state. Facilities that are CAFOs must comply with both federal regulations and state rules. Two or more feedlots under common ownership are considered a single facility if they adjoin each other or use the same manure storage or disposal system.

**CERCLIS** CERCLIS Sites

VERSION DATE: 07/15/15

CERCLIS sites are places that are listed in the federal Comprehensive Environmental Response, Compensation and Liability Information System. This means that they are or were suspected of being contaminated. The CERCLIS database contains information on preliminary assessments, site inspections, and cleanup activities for these sites. After CERCLIS sites are investigated, they may be elevated to state or federal Superfund lists, or it may be determined that no action is necessary. This database is provided by the Minnesota Pollution Control Agency.

**CLF** Closed Landfills

VERSION DATE: 07/15/15

The Minnesota Pollution Control Agency Closed Landfill Program (CLP) is a voluntary program established by the legislature in 1994 to properly close, monitor, and maintain Minnesota's closed municipal sanitary landfills. Any MPCA-permitted mixed-municipal solid waste landfill that stopped accepting mixed municipal solid waste (MMSW) by April 9, 1994, and demolition debris before May 1, 1995, can qualify for application to this program.

**CONTINGENCIES** Agricultural Contingency Sites

VERSION DATE: 04/24/15

The Minnesota Department of Agriculture (MDA) Incident Response Unit (IRU) is the state lead agency for the investigation and remediation of incidents involving agricultural chemicals (pesticides and fertilizer). This MDA IRU database includes sites with a soil or ground water contingency, deed restriction, local ordinance, restrictive covenant or deed affidavit in place. The accuracy of



## ***Environmental Records Definitions - STATE (MN)***

these sites can be variable. In most cases, the site boundaries should be considered as only representing the vicinity of the soil or ground water contingency area or plume.

**HWSTSD** Hazardous Waste Treatment Storage Disposal Sites

VERSION DATE: 12/22/14

A hazardous waste Treatment Storage and /or Disposal facility (TSD) is any business designed to treat, store and / or dispose of hazardous waste. These facilities typically collect hazardous wastes for other businesses and treat it or dispose of it properly. TSD facilities must have valid operating permits issued by the Minnesota Pollution Control Agency (MPCA). This means that they are required to develop detailed plans to train and protect their workers and the environment. This database contains active and inactive TSD facilities.

**LUAST** Registered Leaking Storage Tanks

VERSION DATE: 07/01/15

The Minnesota Pollution Control Agency maintains this listing of leaking aboveground and underground storage tanks. Tank owners are required to immediately report a leak or spill of more than five gallons of petroleum, or any amount of a hazardous substance, from any tank or piping. All leaks and spills from USTs and ASTs and associated piping must be cleaned up to protect the environment and public health.

**PBF** Petroleum Brownfields Program Sites

VERSION DATE: 07/15/15

This listing of Petroleum Brownfield sites, including those with Development Response Action Plans dated between 2008 and 2012, is provided by the Minnesota Pollution Control Agency (MPCA). The Petroleum Brownfields Program (formerly VPIC) provides the technical assistance and liability assurance needed to facilitate and expedite the development, transfer, investigation and/or cleanup of property that is contaminated with petroleum. Even after cleanup or MPCA file closure most properties will have contamination remaining. State law requires that persons properly manage contaminated soil and water they uncover or disturb - even if they are not the party responsible for the contamination. Property owners, purchasers or developers of property where contaminated soil or water might be encountered may include provisions - called "response actions" - in development plans describing how petroleum contaminated soil and water will be managed if encountered. For some properties, special construction might be needed to prevent the further spreading of the contamination and/or to prevent petroleum vapors from entering buildings or utility access shafts.

**PBRLF** Permitted By Rule Landfills

VERSION DATE: 07/15/15

According to the Minnesota Pollution Control Agency, a landfill that is permitted by rule is not required to obtain an individual solid waste permit if it meets certain eligibility criteria. However, it must comply with waste management rules and regulations. Landfills may be permitted by rule if they have a small capacity and/or operate for a short period of time.

## **Environmental Records Definitions - STATE (MN)**

**PVICP** Potential Voluntary Investigation and Cleanup Program Sites

VERSION DATE: 05/13/15

This listing of Potential Voluntary Investigation and Cleanup Program sites is provided by the Minnesota Pollution Control Agency. These potential sites have not yet entered into the VIC Program until an application has been received at the MPCA.

**RECYCLERS** Recycling Markets Directory

VERSION DATE: 02/14/13

The Recycling Markets Directory is provided by the Minnesota Pollution Control Agency. The markets in this database accept large (commercial) quantities of materials.

**SRS** Site Response Section Database

VERSION DATE: 05/13/15

The Minnesota Pollution Control Agency (MPCA) is involved in remediation activities through various programs. Remediation is the process of cleaning up pollution in the soil, water or air. The pollution can result from an accidental spill or from activities that occur over a long time. This MPCA database includes remediation sites from the Superfund, Voluntary Investigation and Cleanup, Brownfields, Resource Conservation and Recovery Act, Tanks, Landfills, and Emergency Response Programs.

**SWF** Open Solid Waste Facilities

VERSION DATE: 07/15/15

Open landfills are regulated by Minnesota Rules 7001 and 7035. They actively accept, under the terms and conditions of a Minnesota Pollution Control Agency permit, certain types of wastes for disposal. They are part of a larger and integrated collection of open solid waste management facilities that process, transfer and receive waste for disposal in Minnesota. Open landfills fall into several categories, which include: demolition, industrial, mixed municipal and municipal waste combustor ash.

**UNPERMDUMPS** Unpermitted Dump Sites

VERSION DATE: 07/15/15

Unpermitted dump sites are landfills that never held a valid permit from the Minnesota Pollution Control Agency (MPCA). Generally, these dumps existed prior to the permitting program established with the creation of the MPCA in 1967. These dumps are not restricted to any type of waste, but were often old farm or municipal disposal sites that accepted household waste. State assessment staff have investigated many of these dump sites.



## **Environmental Records Definitions - STATE (MN)**

**VICP** Voluntary Investigation and Cleanup Program Sites

VERSION DATE: 05/13/15

The Voluntary Investigation and Cleanup (VIC) Program site listing is provided by the Minnesota Pollution Control Agency. This program encourages timely property transactions by reducing potential health or environmental risks from contamination and promoting the redevelopment of these properties.

**CSTF** Contaminated Soil Treatment Facilities

VERSION DATE: 07/15/15

Contaminated soil treatment facilities are places that the Minnesota Pollution Control Agency (MPCA) has approved or permitted to take petroleum-contaminated soils from leak sites and provide treatment through a number of different processes. The processes include thermal treatment (usually by roasting soils at high temperatures), composting, or thin-spreading soils and allowing natural microorganisms to biodegrade the petroleum.

**HWCS** Hazardous Waste Cleanup Sites

VERSION DATE: 05/13/15

Soil and or groundwater cleanup under RCRA Corrective Action is conducted by the Site Remediation Division of the Minnesota Pollution Control Agency. The Hazardous Waste Treatment, Storage, or Disposal Facilities enter the RCRA corrective action program through the permitting process. Interim Status Facilities enter the RCRA Correction Action Program through a negotiated process initiated by the MPCA (these facilities at one time applied for a RCRA treatment, storage and or disposal permit, but did not complete the permitting process). Hazardous Waste Generators usually enter the RCRA remediation program through evidence of suspected releases to soil and or ground water from improper management of hazardous wastes or hazardous constituents uncovered during hazardous waste inspections conducted by state, county or city inspectors.

**SAS** State Assessment Sites

VERSION DATE: 07/15/15

State Assessment sites are places that Minnesota Pollution Control Agency (MPCA) Site Assessment staff have investigated because of suspected contamination. The sites investigated include abandoned industrial properties, small commercial businesses and publicly-owned land. (Note that petroleum-contaminated sites are investigated by MPCA Tanks and Leaks staff.) These sites may be referred to the Site Assessment program by the Voluntary Investigation and Cleanup (VIC) program, the Petroleum Remediation program, Minnesota Duty Officer reports or citizen complaints. Site Assessment staff do an initial assessment, and then determine if further action is needed. If a site poses a threat to human health or the environment, it is referred to CERCLIS, Superfund, RCRA Cleanup or VIC.

## ***Environmental Records Definitions - STATE (MN)***

**SF** Superfund Site Information Listing

VERSION DATE: 05/13/15

The Minnesota Pollution Control Agency's Superfund Program identifies, investigates and determines appropriate cleanup plans for abandoned or uncontrolled hazardous waste sites where a release or potential release of a hazardous substance poses a risk to human health or the environment. Superfund does not deal with Resource Conservation and Recovery Act (RCRA) sites or petroleum storage tank releases.



## ***Environmental Records Definitions - TRIBAL***

**USTR05**                      Underground Storage Tanks On Tribal Lands

VERSION DATE: 04/01/15

This database, provided by the United States Environmental Protection Agency (EPA), contains underground storage tanks on Tribal lands located in EPA Region 5. Region 5 includes the following states: Illinois, Indiana, Michigan, Minnesota, Ohio, and Wisconsin.

**LUSTR05**                      Leaking Underground Storage Tanks On Tribal Lands

VERSION DATE: 04/01/15

This database, provided by the United States Environmental Protection Agency (EPA), contains leaking underground storage tanks on Tribal lands located in EPA Region 5. Region 5 includes the following states: Illinois, Indiana, Michigan, Minnesota, Ohio, and Wisconsin.

**ODINDIAN**                      Open Dump Inventory on Tribal Lands

VERSION DATE: 11/08/06

This Indian Health Service database contains information about facilities and sites on tribal lands where solid waste is disposed of, which are not sanitary landfills or hazardous waste disposal facilities, and which meet the criteria promulgated under section 4004 of the Solid Waste Disposal Act (42 U.S.C. 6944).

**INDIANRES**                      Indian Reservations

VERSION DATE: 01/01/00

The Department of Interior and Bureau of Indian Affairs maintains this database that includes American Indian Reservations, off-reservation trust lands, public domain allotments, Alaska Native Regional Corporations and Recognized State Reservations.

## **Appendix E**

**City of Plymouth Records**

**(on CD)**





# City of Plymouth

## Illicit Discharge Detection and Elimination Report

### Illicit Discharge Details

---

#### 1. Plymouth Ice Center - Xcel Energy Transformer

Latitude:

Longitude:

Discovery Date: 5/28/2015

Discovered By: Police / Fire Responding to accident

Type: Re-active

Wetland 21111-NB01

EAP 04658

5/28/15:

There was a single car crash about 4:45pm on 5/28/15 between a vehicle and the Xcel Energy transformer behind the Plymouth Ice Center. The traffic accident in the back parking lot of the Plymouth Ice Center caused the Xcel Energy transformer to leak all of its mineral oil into the storm system (approx. 329 gallons)

Description:

First responders (Plymouth Fire) installed absorbent booms downstream of the spill site (EAP 04568) to contain any of the mineral oil that was washed during the fire fighting.

Absorbent material was also thrown down on the parking lot to minimize the amount of spilled material that got into the storm system.

Absorbent booms were installed inside of the 2 catch basins downstream from the spill site to soak up spilled oil before it reached the outfall.

5/29/15:

Plymouth Fire (Dave Dreelan) notified Scott Newberger about the spill at 7:00am.

Xcel Energy initiated the clean up efforts during the morning. City of Plymouth staff were on site to supervise the clean up efforts.

Xcel staff contracted with Clean Harbors to install additional absorbent and non absorbent booms and to vactor our the storm system as it was flushed.

City of Plymouth staff opened a fire hydrant to flush out the storm system pipes as Clean Harbors was downstream (directly upstream of the outfall) vactoring out any material. The thought behind this was to flush the mineral oil material and anything it was bound to downstream to be sucked up by the vactor truck. A total of Approximately 1000 gallons of water was used to "clean" the pipes of any oily material.

Clean Harbors and Xcel Energy will remove and dispose of properly the booms, soils and material swept off the parking lot.

A permanent boom will be left at the EAP 04658 for a week or so to collect any residual oils that still remain in the storm system. This material will be cleaned up accordingly before the permanent boom is removed.

Name of Responsible Party:

Address:

Plymouth, MN 55447

Is Illicit Discharge associated with an outfall?:

Yes -

Staff Responsible for Follow Up: Ben Scharenbroich

[Attachment](#)  
[Clean Up Response](#)  
[PIC - Xcel Energy Report](#)





Attachment



Attachment



05-27-2015, 01:15, 45.0378, -93.5187

Attachment



05-27-2015, 01:15, 45.0378, -93.5187

Attachment





Attachment



Attachment



Attachment



## **Appendix F**

### **User Interview**

**(on CD)**

**PHASE I ENVIRONMENTAL SITE ASSESSMENT  
USER QUESTIONNAIRE FORM**

**Property :** Plymouth Creek: Hennepin county parcels 16-118-22-43-0001; 21-118-22-12-0011; 22-118-22-22-0017; and 22-118-22-22-0030

**Interviewer (if applicable):**

**Project No.:** 2327051

**Date:** 11-4-15

**User Information:**

Name: Laura Jester

Tel. No.: 952-270-1990

Position Title & Co. BCWMC Administrator

Connection to Property: Representing project proposer, watershed manager for this area

**Introduction**

In order to qualify for one of the Landowner Liability Protections (LLPs) offered by the Small Business Liability Relief and Brownfields Revitalization Act of 2001 (the "Brownfields Amendments"), the user must provide the following information (if available) to the environmental professional that will conduct the Environmental Site Assessment (ESA). Failure to provide this information could result in a determination that "all appropriate inquiry" is not complete. If your goals include protections afforded by the Act, you should consult with legal counsel as to your responses.

1. Why is the Phase I required and who will rely on the Phase I report (please list lending institutions if they wish to rely on the Phase I ESA)? *Phase I will help determine if possible contamination issues are present and need to be addressed as the BCWMC restoration project is designed and constructed.*
2. Are you aware of any environmental cleanup liens against the Property that are filed or recorded under federal, tribal, state, or local law? If, yes, please describe. *No.*
3. Are you aware of any activity and use limitations\*, such as engineering controls, land use restrictions or institutional controls that are in place at the Property or have been filed or recorded in a registry under federal, tribal, state or local law? If yes, please describe. *No.*

\*activity and use limitations —legal or physical restrictions or limitations on the use of, or access to, a property: (1) to reduce or eliminate potential exposure to hazardous substances or petroleum products in the soil or ground water on the property, or (2) to prevent activities that could interfere with the effectiveness of a response action, in order to ensure maintenance of a condition of no significant risk to public health or the environment. These legal or physical restrictions, which may include institutional and/or engineering controls, are intended to prevent adverse impacts to individuals or populations that may be exposed to hazardous substances and petroleum products in the soil or ground water on the property.



4. As the user of this ESA, do you have any knowledge or experience related to the Property or nearby properties? For example, are you involved in the same line of business as the current or former occupants of the Property or an adjoining property so that you would have knowledge of the chemicals and processes used by this type of business? If yes, please describe. *No.*
5. Does the purchase price being paid for this Property reasonably reflect the fair market value of an uncontaminated property? If you conclude that there is a difference, have you considered whether the lower purchase price is because contamination is known or believed to be present at the Property? *NA – not purchasing property.*
6. Are you aware of information about the Property that would help the environmental professional to identify conditions indicative of releases or threatened releases or hazardous substances or petroleum products? For example, as user:
- a. Do you know the past uses of the Property? If yes, please explain. *No.*
  - b. Do you know of specific chemicals that are present or once were present at the Property? If yes, please explain. *No.*
  - c. Do you know of spills or other chemical releases that have taken place the Property? If yes, please explain. *No.*
  - d. Do you know of any environmental cleanups that have taken place at the Property? If yes, please explain. *No.*
7. As the user of this ESA, based on your knowledge and experience related to the Property, are there any indicators that point to the presence or likely presence of contamination at the Property? *I am not aware of any indicators.*
8. Do any of the following documents exist for the Property? If so, please provide a copy to Barr either prior to, or at the time of, the site reconnaissance.

<i>Document type</i>	<i>Exists – yes or no</i>	<i>Comments</i>
Environmental site assessment reports	<i>NA</i>	<i>I am not aware of any</i>
Environmental compliance audit reports	<i>NA</i>	<i>I am not aware of any</i>
Environmental permits (for example, solid waste disposal permits, hazardous waste disposal permits, wastewater permits, NPDES permits, underground injection permits)	<i>NA</i>	<i>I am not aware of any</i>

<i>Document type</i>	<i>Exists – yes or no</i>	<i>Comments</i>
Registrations for underground and above-ground storage tanks	NA	<i>I am not aware of any</i>
Registrations for underground injection systems	NA	<i>I am not aware of any</i>
Material safety data sheets for chemicals used onsite	NA	<i>I am not aware of any</i>
Community right-to-know plan	NA	<i>I am not aware of any</i>
Safety plans; preparedness and prevention plans; spill prevention, countermeasure, and control plans; etc.	NA	<i>I am not aware of any</i>
Reports regarding hydrogeologic conditions on the Property or surrounding area	NA	<i>I am not aware of any</i>
Notices or other correspondence from any government agency relating to past or current violations of environmental laws with respect to the Property or relating to environmental liens encumbering the Property	NA	<i>I am not aware of any</i>
Hazardous waste generator notices or reports	NA	<i>I am not aware of any</i>
Geotechnical studies for building foundations, etc.	NA	<i>I am not aware of any</i>
Risk assessments	NA	<i>I am not aware of any</i>
Title search	NA	<i>I am not aware of any</i>
Boundary survey of the Property	NA	<i>I am not aware of any</i>

9. Do you know of:

- i. Any pending, threatened, or past litigation relevant to hazardous substances or petroleum products in, on, or from the Property? If yes, please explain. *No.*
- ii. Any pending, threatened, or past administrative proceedings relevant to hazardous substances or petroleum products in, on or from the Property? If yes, please explain. *No.*
- iii. Any notices from any governmental entity regarding any possible violation of environmental laws or possible liability relating to hazardous substances or petroleum products associated with the Property? If yes, please explain. *No.*



**Appendix G**

**Qualifications**

**(on CD)**

# Appendix G Qualifications

## Company Information

Barr provides a wide range of engineering and scientific consulting services. Barr traces its origins to the early 1900s, and was incorporated as an employee-owned firm in 1966. Our company, which is based in Minneapolis, has gained the confidence of clients throughout the upper Midwest and the nation, including industries, utilities, law firms, and all levels of government.

Barr has branch offices in Duluth and Hibbing, Minnesota; Jefferson City, Missouri; Ann Arbor, Michigan, and Bismarck, North Dakota. Drawing upon skills in more than two dozen technical areas, our staff is able to form multidisciplinary teams to meet those needs in the areas of:

- Solid and hazardous waste management and site remediation
- Water resources management
- Environmental management
- Air quality
- Process and materials handling
- Facilities and infrastructure engineering
- Information technology

Barr employs approximately 450 engineers, scientists, and support staff in the following disciplines:

<b>Engineering/Design</b>	<b>Science</b>	<b>Support Services</b>
Agricultural	Atmospheric Science	Accounting
Architectural	Biology	Computer Science
Chemical	Biochemistry	Drafting/Graphics
Civil	Chemistry	Field Operations
Electrical	Data QA/QC	Laboratory Operations
Environmental	Epidemiology	Library Science
Geologic	Forestry	Information Management
Geotechnical	Geochemistry	Public Relations
Hydraulic	Geology	Surveying
Hydrologic	Geophysics	Technical Writing
Mechanical	Hydrogeology	Word Processing
Structural	Industrial Hygiene	
Water Resources	Public Health	
	Soil Science	
	Toxicology	

Barr uses a project team approach that matches our expertise with the unique requirements of each project. Overall responsibility for each project is maintained by an officer of the company. Barr



uses computer and data processing systems to manage and monitor budgets, staff workloads, and billings for all projects.

Quality control on each project is the responsibility of every member of the project team. Reports, designs, and specifications are prepared to meet the client's requirements. Barr's quality assurance program includes:

- Obtaining clear and complete understanding of the client's needs
- Communication among team members and with the client as work progresses
- Peer review as the work progresses
- Evaluation of completed documents for technical accuracy and cost-effectiveness

## Qualifications and Experience – Environmental Site Assessments

Barr conducts environmental site assessments for a wide variety of clients involved in property and business transactions. Clients include cities, attorneys, developers, and private and public parties interested in selling, purchasing, or redeveloping property.

Barr has specialized in the investigation and design of remedial actions for contaminated sites since the early 1970s. Our company has completed hundreds of site investigations, feasibility studies, and remedial action designs. This experience includes work on most of the larger contaminated sites in Minnesota as well as numerous smaller sites. Barr has been a primary consultant on about two-thirds of the EPA National Priority List sites in Minnesota and has been involved in either a primary or secondary role on about half of the sites listed by the state of Minnesota. Barr's work on virtually all of these sites has been on behalf of potentially responsible parties. We have worked on contaminated sites in many other states as well.

Many projects are initiated by clients who are buying or selling property or who are required to conduct an environmental site assessment for financing purposes. Other projects are initiated by clients who suspect that contamination may be present on a site. Still other projects are in response to orders from regulatory agencies. Many of these projects involve a state voluntary cleanup program. Barr works for clients in both the public and private sectors, and clients range from major industries to state and federal agencies.

Barr has worked on a variety of properties, including:

- Steel and coke manufacturing
- Wood treating
- Petroleum refining
- Manufacturing (paint waste/spent solvents)
- Coal gasification
- Mining and mineral processing
- Petroleum product storage (above and below ground)
- Metal plating
- Scrapyards
- Landfills
- Fly and bottom ash
- Permitted and nonpermitted waste disposal facilities

Barr staff is familiar with a wide range of industrial practices and we provide environmental and waste management consulting to many industries. The resumes of the specific Barr staff who worked on this Assessment are included in the following pages.



**Experience** Dan Fetter has 24 years of experience in the areas of regulatory analysis, site investigation, remedial design, brownfields redevelopment, cost estimating, hazardous waste management, and remedial action coordination. He specializes in addressing legacy environmental issues at contaminated sites and industrial facilities and developing practical, cost-effective environmental solutions for redeveloping contaminated land. His experience includes:

**Brownfields redevelopment**

- Directing investigation and cleanup planning for the City of St. Paul on three brownfield redevelopment sites along the Central Corridor, a development area around St. Paul's first light-rail transit (LRT) route. Work was funded under the city's U.S. Environmental Protection Agency (EPA) brownfield redevelopment grant, and it included Phase I and Phase II assessments, preparation of response action plans, assistance with U.S. EPA grant administration procedures, and coordination with the City's development partners.
- Assisting the city of New Brighton with one of the largest and most complex brownfield redevelopments in the state. The work includes conducting Phase Is, Phase IIs, and preparation of response action plans in support of the city's planned acquisition and redevelopment of the 100-acre Northwest Quadrant redevelopment area adjoining I-694 and I-35W. The redevelopment involves 15 properties that include nine petroleum release sites, a former refinery and Superfund site, two former dumps with landfill gas concerns, and other concerns related to past solvent and chemical use. The work includes assessing the soil, groundwater, and vapor impacts and developing and implementing response action plans in support of a mixed-use redevelopment and new public infrastructure (e.g., roads, piped utilities, storm water ponds, and foundations). The majority of the cleanup was completed by 2009 and the city and its developers have begun the initial phases of redevelopment, which will involve a new urban mixed-use village.
- Assisting the City of St. Louis Park with investigation and management of old dump materials that were encountered during a park redevelopment. The project involved improving park features and expansion of a dry retention basin to address neighborhood flooding concerns. The project included partial removal of dump materials, establishment of an appropriate soil cover over the remaining areas of the dump, and coordination with the Minnesota Pollution Control Agency (MPCA).
- Directing the investigation and cleanup planning for the proposed Surly Brewing Co. development located on the border of Minneapolis and St. Paul. The redevelopment site has a long history of industrial use, including a variety of environmental legacy concerns. Work has included assisting with applications for environmental grant funding; conducting preliminary assessments; and cost estimating for environmental cleanup, regulatory coordination, site demolition, geotechnical requirements, and stormwater management in support of the new brewery development. The cleanup and redevelopment is planned for 2013-2014.

- Assisting the city of New Brighton with cleanup and redevelopment of two petroleum-release sites into new commercial businesses. Reviewed the past investigation results and prepared development response action plans (DRAPs) to address the residual contamination in support of the planned commercial redevelopments. All work is being coordinated with the MPCA's petroleum brownfield program.
- Assisting the city of New Brighton with several demolition efforts to clear land of aging commercial and industrial facilities in preparation for redevelopment. The work included planning and coordination of hazardous substance abatement (including asbestos, lead paint, and mercury switches), assistance with public bidding, and oversight and testing during demolition work.
- Assisting several of Barr's clients in successfully obtaining more than \$9 million dollars in grant and reimbursement funding for numerous environmental projects. The funding sources have included brownfield grants from the U.S. EPA, Minnesota Department of Employment and Economic Development (DEED), Metropolitan Council, Hennepin County, Ramsey County, Minnesota Petrofund tank program, Wisconsin PECFA tank program, and special bonding requests to state and federal legislatures.
- Planning and coordinating a unique U.S. EPA Superfund cleanup at 35 residential properties located adjacent to a former wood-treating facility. Previous cleanups had addressed the majority of the contamination from the historical wood-treating operations, but recent data identified low-level dioxins in residential yards and interior house dust. A remedial action for residential dust reduction was negotiated and implemented at the request of the U.S. EPA. The work involved coordinating access to homes, temporarily relocating residents to motels, carpet removal and replacement, duct cleaning, and extensive cleaning of nearly every interior surface of the homes. To control potential future sources of contaminated dust, the residential yards were covered with three inches of clean topsoil and re-vegetated, and the residential driveways were covered with three inches of clean gravel. Ongoing efforts include arrangements for periodic supplemental cleaning of homes to remove accumulated dust and application of dust suppressant to unpaved roads in the neighborhood. A permanent remedy is being negotiated with U.S. EPA.
- Assisting Xcel Energy with planning and managing historical impacts to soil and groundwater as part of a \$700-million project involving demolition and reconstruction of two electric-generation plants that were upgraded and switched from coal to natural gas—the Riverside power plant in Minneapolis and the High Bridge power plant in St. Paul. Developed a soil-management plan to address historical concerns from the past 100 years of power-plant operations including petroleum releases, asbestos-containing materials, and buried ash, slag, and coal. The soil management was also coordinated with development of updated plans for stormwater management and closure of the handling facilities for coal, ash, and slag.
- Designing and negotiating regulatory acceptance for a risk-based redevelopment plan to convert a former demolition dump with PAH and lead contamination into a new park and recreation area. The innovative design work involved coordination of the in-



place dump closure with the park redevelopment (including ball fields, retaining walls, landscaping, geotechnical design, parking lots, and utilities). The project also involved protection and enhancement of an adjoining wetland and creek in coordination with the watershed district and regulatory authorities.

- Directing environmental planning and negotiated regulatory liability assurances on a series of projects for the city of Golden Valley which led to redevelopment of several adjoining contaminated properties into a new office and warehouse business park, along with the associated streets and utilities. The work involved investigating the properties, identifying environmental concerns, preparing a comprehensive corrective action plan, and assisting with implementation of institutional controls. All efforts were coordinated with the redevelopment plans to focus the environmental cleanup on the actual future land use. The design work included developing a soil management plan to address the poor geotechnical site conditions and the soil and groundwater contamination (petroleum, chlorinated VOCs, and PAHs).
- Directing a remedial investigation, focused feasibility study, and prepared a response action plan for a site in Minneapolis that had formerly been an automotive battery recycling operation. Worked with the Minnesota Department of Transportation (MnDOT) to implement the remedial action, which involved excavation and on-site stabilization of the lead-contaminated soil. The City of Minneapolis plans to redevelop the site.
- Designing a series of response action plans associated with redevelopment of a former railyard with petroleum and solvent contamination into a business park with new roads, office buildings, and parking. The environmental response plan includes safe, onsite management for most of the contaminated soil combined with a geotechnical soil correction for the proposed buildings.
- Assisting the city of Inver Grove Heights to address historical petroleum releases and farm dumps that were encountered as part of their construction of new frontage roads, stormwater ponds, and related utilities along the Highway 52 corridor.
- Assisting the cities of New Brighton and Burnsville with new stormwater ponds that were constructed near historical petroleum release sites. The work included review of previous environmental investigations and development of remedial plans to address residual groundwater impacts that could impact the new pond's water quality.
- Conducting numerous Phase I environmental site-assessment projects involving property transfers.

#### **Environmental assessment and investigations**

- Directing Barr staff working with MnDOT on a variety of environmental projects under an emergency contract that was funded by federal stimulus funds. The sites involved environmental investigations (Phase I/II), response action plans, and oversight of contamination cleanup for new highway construction projects throughout northern Minnesota involving petroleum releases and old dumps.

- Assisting the City of Oslo, Minnesota to address environmental legacy concerns as part of a fast-track flood control project to control flooding on the Red River of the North. The project work included a hazardous, toxic, and radioactive waste (HTRW) assessment; coordination of pre-demolition surveys to identify hazardous substances in more than 20 buildings and structures; Phase II field investigations to delineate a petroleum release in an area where the city's water supply tank was to be relocated for a new flood wall; and coordination with environmental regulatory agencies. The petroleum release was remediated in conjunction construction of a new water-supply tank for the city.
- Assisting the City of Hopkins and the Nine Mile Creek Watershed district to address environmental legacy concerns as part of a streambank stabilization project on a 1.4-mile long corridor of the city with numerous contaminated sites including petroleum releases, old dumps, manufactured gas plant sites, solvent sites, and demolition fill. The project work included performing Phase I and II investigations, preparing a response action plan, and successfully obtaining \$364,000 in grants from the Hennepin County Environmental Response Fund to reimburse investigation and cleanup costs. The environmental cleanup approach was designed in conjunction with the elements of the creek restoration project that addressed stabilization of eroding banks; creation of new channel segments; maintenance dredging of stormwater ponds; and construction of new stormwater outfalls as well as park paths, bridges, and bike trails.
- Assisting Hennepin County on a series of projects under Barr's master services agreement, including Phase I and Phase II environmental site assessments and development of response action plans. The work has spanned a wide variety of projects including Brownfield redevelopment, stormwater projects that encountered legacy contamination, and litigation support to the county as an environmental expert to help resolve a dispute between the county and their highway construction contractor over the cost of unexpected contamination.
- Directing a Phase I corridor study and targeted Phase II environmental investigations in support of MnDOT's reconstruction of the I-35W and Highway 62 interchange (Crosstown Highway). The Phase I/II work was conducted to assess for subsurface environmental concerns that may affect the reconstruction of this critical 5 mile urban transportation corridor for the Twin Cities. The reconstruction of the 5-mile-long project corridor will involve 24 bridges, new ramps/retaining walls/sound walls, stormwater management ponds, and some reconfiguration of adjacent local streets and utilities.
- Directing environmental investigations and related property cleanup for the first light rail transit project in the Twin Cities metropolitan area. The project involved a 12-mile rail transit corridor through an urban setting. Preliminary planning and cost estimating was conducted with MnDOT. Following that, Dan directed targeted environmental investigations, developed a response action plan, and implemented the necessary response actions during rail line construction. The project was successfully completed by a design-build project team involving an innovative, multi-party public/private partnership.



- Assisting with a RCRA facility investigation and implemented a RCRA closure plan for an Oregon site with a release of petroleum distillates to soil and groundwater.
- Directing screening site inspections (SSIs) under CERCLA at three former municipal dumps in Minnesota. The SSIs were conducted with the Minnesota Pollution Control Agency and the U.S. EPA to develop a hazard ranking score that was used to evaluate sites for the EPA Superfund National Priority List and MPCA Permanent List of Priorities.

### **Remediation**

- Assisting Capitol Region Watershed District and MnDOT with a fast-track project to realign a 100-year-old storm-sewer interceptor to make way for new highway interchange bridges near downtown St. Paul. The project area involved petroleum contaminated soil and groundwater that had to be managed during the complex interceptor replacement. BNSF Railway agreed to a rare 30-hour shutdown of two mainline railroad tracks to allow removal and replacement of railroad track, installation a new box culvert, open-cut excavation, and backfilling. Months of planning preceded the effort and involved government agencies, consultants, and investigative contractors. The excavation needed to be completely dewatered prior to construction, requiring permits for disposing of contaminated groundwater and impacted soils and the design of a sophisticated track-monitoring system to verify that dewatering did not affect the surrounding railway. Construction was completed successfully and rail service restored on time, minimizing disruptions and enabling the MnDOT's highway project to move forward.
- Assisting International Paper Company with several efforts to address concerns from a former wood-treating facility located in Cass Lake, Minnesota. The work has included investigations and a feasibility study to evaluate many alternatives for addressing widespread areas of dioxin in soil at the site and in nearby residential areas. The potentially impacted areas under study involve hundreds of acres of land, including more than 100 residences in surrounding neighborhoods. Also directed interim remedial actions to remove areas of soil at the site with high concentrations of dioxin, cover residential yards near the site with clean soil, and arrange for periodic cleanings of residences and dust suppression on unpaved roads. The site is located within the Leech Lake Band of Ojibwe Reservation, and investigation and cleanup efforts are subject to complex negotiations between the International Paper, U.S. EPA, state agencies, local government, and the tribe.
- Helping a large iron mine in northern Michigan respond to regulatory concerns about historical tailings releases to wetlands and streams. Work involved evaluating the extent of the releases, evaluating options for dredging tailings from streams, and assisting with permitting work in wetlands and surface water.
- Directing the cleanup, decommissioning, and demolition of a large bulk-petroleum-storage facility at a former mine in northern Michigan. The work included recovery and recycling of the tank contents, demolition and recycling of the metal tanks, and evaluation and management of petroleum-impacted soil.

- Directing a remedial design and remedial action under CERCLA (Superfund) at a former waste-oil disposal facility at Douglassville, Pennsylvania. The work included negotiating, planning, designing, and providing project management for a \$15 million cleanup effort that involved excavation, on-site stabilization, and on-site landfilling of 46,000 cubic yards of used-oil filter-cake sludge. Detailed procedures were developed for monitoring waste treatment, controlling and monitoring air emissions, and collecting and treating wastewater generated from runoff.
- Conducting a feasibility study for the former Reserve Mining scrapyards and landfill located at the current North Shore Mining facility near Silver Bay, Minnesota. The work involved evaluation of a range of on-site and off-site alternatives for managing buried scrap, debris, and drummed waste (including some RCRA hazardous wastes) associated with a nearby taconite plant. The remedial alternatives were developed to address direct contact and groundwater pathway risks that were identified by Barr's remedial investigation at the site. The work was conducted for the Minnesota Pollution Control Agency.
- Directing long-term operations and improvements for a groundwater remediation system at a Superfund site that addresses a large solvent release from an old chemical dump in Oakdale, Minnesota. The work has involved regulatory negotiations and evaluating various enhancements to the system to ensure that remedial objectives are met while economically maintaining the groundwater remediation system.
- Conducting a focused feasibility study to evaluate remedial options and potential environmental response costs for a former wood tar site located in Kipling, Michigan. The study considered a range of both onsite and offsite remedial options that could support site redevelopment.
- Conducting an evaluation of potential remedial costs for the Cliffs-Dow wood tar site in Marquette, Michigan. The study considered a range of both onsite and off-site remedial options that could support site redevelopment.
- Designing and coordinating a remedial action under CERCLA (Superfund) at a former coal gasification facility in Dubuque, Iowa, that had extensive coal tar contamination in the soil and groundwater. The design, which was coordinated with the city, the Iowa DOT, and MidAmerican Energy, included redeveloping a portion of the site into a new highway corridor. The remedial action included excavation, processing, and offsite thermal treatment of coal tar and heavily contaminated soil at a coal-fired power plant. Soil with residual contamination was managed onsite under a clean cover and a groundwater extraction and treatment system with sanitary sewer discharge was installed to address the groundwater risks.
- Directing the cleanup, decommissioning, and demolition of a large bulk-petroleum-storage facility at a former mine in northern Michigan. The work included recovery and recycling of the tank contents, demolition and recycling of the metal tanks, and evaluation and management of petroleum-impacted soil.



- Assisting with preparation of RI/FS work plans and supporting documents for several contaminated sites, including former coal gasification facilities in Chicago and Iowa and a former lead-battery recycling facility in Minneapolis.
- Assisting with feasibility studies for evaluating remedial options for contaminated soil, groundwater, and wastes at numerous sites, including a former railroad switchyard with an extensive petroleum release, a former uncontrolled municipal dump that contained lead contamination, and a Chicago railyard with lead and PCB soil contamination. The Chicago railyard study included development of a probabilistic cost evaluation for possible remedial alternatives.
- Conducting an underground-storage-tank management project for the U.S. Postal Service that involved more than 125 tanks at 90 locations in Minnesota and North Dakota. The project included site visits and reports summarizing recommendations to comply with new tank regulations and to minimize environmental liabilities associated with tank operation. Subsequent work involved design and construction observation during replacement of tanks at several post offices and management of contaminated soil and groundwater at sites where petroleum had been released.
- Planning and coordinating a soil remediation at a former automotive battery-cracking operation at a railyard in La Crosse, Wisconsin. Lead-contaminated soil was stabilized in situ prior to excavation and off-site disposal. The work was coordinated with the city of Lacrosse and the Wisconsin Department of Natural Resources in accordance with NR 700 rules.
- Developing probabilistic remedial cost estimates for two contaminated rail yards and a waste oil disposal site. Responsibilities included developing potential remedial strategies, evaluating key technical/regulatory uncertainties, assigning probabilities, and developing an estimated range for remedial costs.
- Providing technical expertise and negotiating with the Wisconsin Department of Natural Resources for two former manufactured gas plant (MGP) sites that were located adjacent to rivers in urban settings. The work included assessing impacts to soil, groundwater, and surface water in accordance with Wisconsin NR 700 rules and evaluating MPG-related structures still on the sites. The work at one of the sites included coordination of an Interim Removal Action to address potential impacts to the surface water and preparation of a site investigation work plan. The work at the second site included preparation of detailed plan and cost estimate for implementing a remedial action to stabilize and cap MGP waste along a river bank as part of a planned redevelopment of the site into a city park.
- Assisting with remedial investigations/remedial alternative evaluations at numerous Holiday gas stations in Wisconsin. All work was conducted in accordance with NR 700 and Department of Commerce rules and guidance regarding petroleum release sites and PECFA-reimbursement requirements.
- Assisting with the remedial design to address solvent-contaminated soil near a former drum burial area at a site in Monroe, Wisconsin. Developed site-specific, performance-based soil cleanup goals for land treatment in accordance with NR 718 and 720.

- Providing technical review and recommendations the City of New Brighton in support of their response to citizen complaints for sites involving noise and odor concerns.

While with another consulting firm, Dan focused on the investigation and remediation of soil and groundwater at contaminated sites. His work included:

- Conducting feasibility studies for material handling and thermal treatment of contaminated soil at a large petrochemical facility on the EPA's National Priority List.
- Observing tank removals and performing remedial investigations at numerous underground-storage-tank sites in accordance with MPCA guidance documents.
- Assisting with the design and implementation of various remedial actions at sites with contaminated soil and groundwater.
- Conducting numerous environmental property assessments prior to land purchase or development.
- Assisting with the development of equipment for soil-gas testing and thermal treatment of contaminated soil.

**Education**      BS, Civil Engineering, University of Minnesota, 1988

**Registration**      Professional Engineer: Minnesota, Iowa, Michigan, Wisconsin



- Experience** Michelle has more than eight years of experience in environmental consulting. She has experience with Phase I and Phase II environmental site assessments; soil, groundwater, and vapor sampling; underground storage tank investigations; monitoring well and soil boring installation; soils management; response action plans (RAPs); GIS analysis and figure creating; and report writing. Her work experience includes:
- Performing fieldwork in the investigation phase of several projects including:
    - Conducting fieldwork for drilling, installation, development, and sampling of groundwater monitoring wells at railyards in Iowa.
    - Conducting field oversight for installation of storm-water utility line at a dump site near a railyard in Minnesota.
    - Conducting fieldwork for drilling, installation, development, and sampling of groundwater monitoring wells at an airport in Tennessee.
    - Conducting fieldwork for aquifer pumping tests in Minnesota and Wisconsin.
  - Performing soil sampling using various drilling techniques, such as Geoprobe, hollow-stem auger, mud-rotary, rotosonic, dual-rotary, and documenting subsurface soils in boring logs.
  - Completing field screening and collection of laboratory samples of contaminated soils from surface and subsurface samples.
  - Serving as imagery and GIS specialist and as journeyman GIS cartographer for a cartographic firm in Minnetonka, Minnesota.
  - Serving as environmental scientist for an environmental firm in Maple Plain, Minnesota. Her work included Phase I and Phase II environmental site assessment (ESA) reports; assisting with Environmental Assessment Worksheet and Environment Impact Statement reports; well and soil-boring installation; and soil management at land development sites.
  - Serving as environmental scientist for a consulting firm in Plymouth, Minnesota. Her work included assisting on Phase I and Phase II ESA reports, including field reconnaissance and reporting; Phase II subsurface soil and groundwater investigation; soil, groundwater, and vapor sampling; underground storage tank investigation; monitoring-well and soil-boring installation; soils management at land-development sites; RAPs and RAP implementation reports; GIS analysis; figure creating for reports and presentations; and general compliance and remediation.
  - Serving as office and field intern for three seasons for an engineering firm in Bloomington, Minnesota. Collected and recorded global positioning system (GSP) field location and soil-boring location readings; assisted on Phase I ESA reports and completed bedrock resistivity-depth analysis.
- Education** Graduate Certificate, GIS, St. Mary's University, 2010  
BA, Geology, University of St. Thomas, 2006

**Certification** E-RailSafe Certified  
40-Hour OSHA HAZWOPER training  
24-Hour MSHA training