






Source: Metropolitan Council; 2013

-  BCWMC Jurisdictional Boundary
-  Major Subwatersheds
-  Boat Access
-  Creeks
-  City or Regional Park

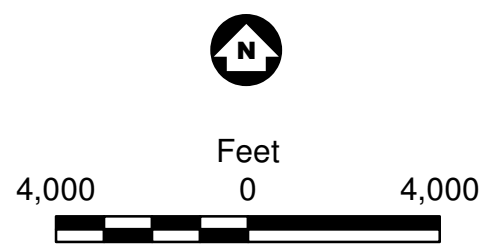


Figure 2-19

RECREATION AREAS AND
PUBLIC BOAT ACCESS
Bassett Creek Watershed
Management Commission
2015 Management Plan

Barr Footer: ArcGIS 10.3.1, 2015-09-03 15:08 File: I:\Client\BassettCreek\Work Orders\2013\2014 Management Plan\Maps\Reports\2014 Management Plan\Figure 2-19 - Recreation and Public Access.mxd User: RCSS2