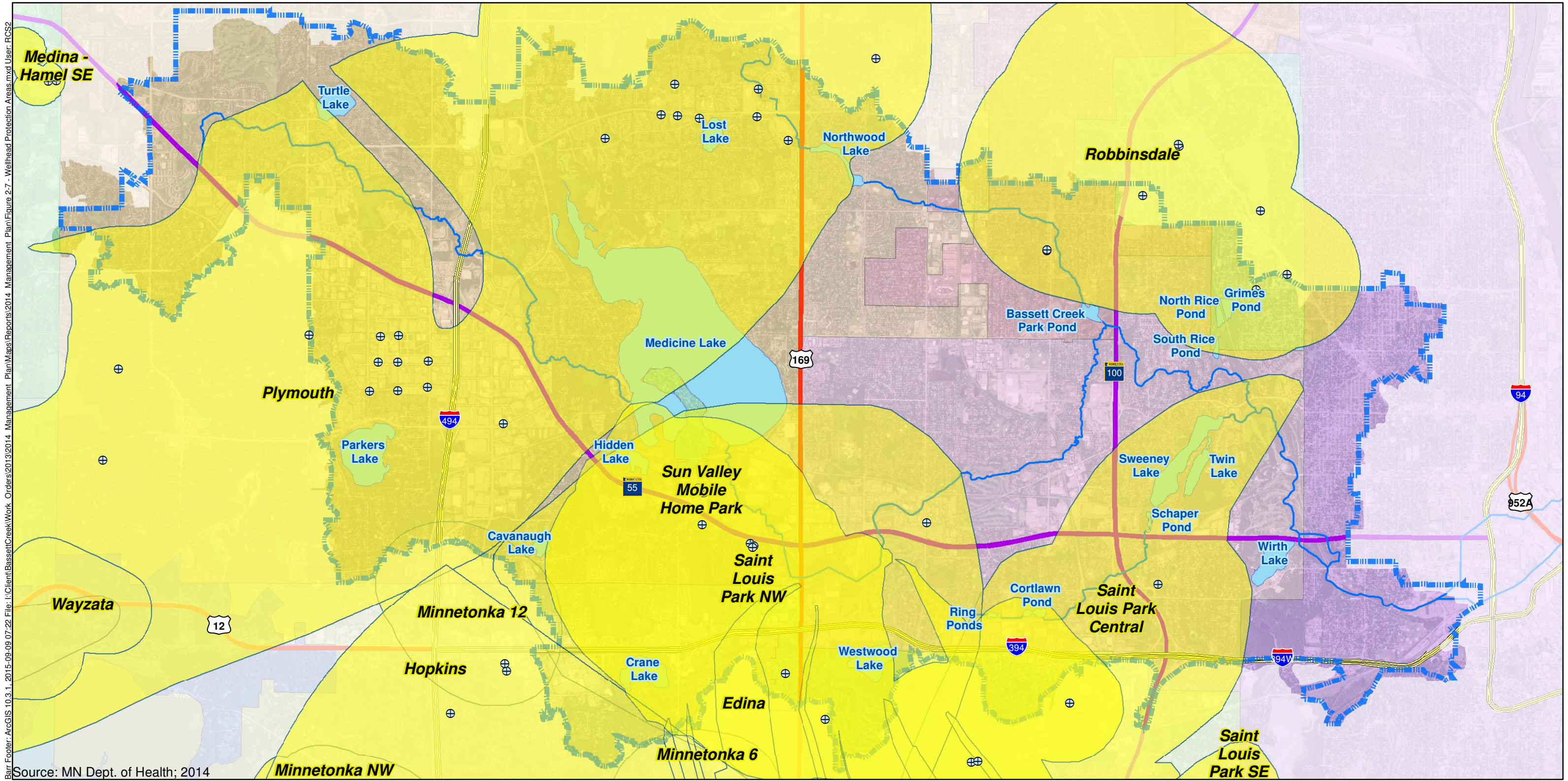






Bar Footer: ArcGIS 10.3.1_2015-09-09 07:22 File: I:\Client\BassettCreek\Work_Orders\2013\2014_Management_Plan\Map\Protection_Areas.mxd User: RCS2



Source: MN Dept. of Health; 2014

-  BCWMC Jurisdictional Boundary
-  Creeks
-  Wellhead Protection Area (WHPA)
-  Municipal Wells

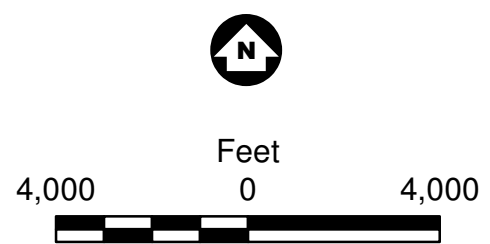


Figure 2-7

WELLHEAD PROTECTION AREAS
 Bassett Creek Watershed
 Management Commission
 2015 Management Plan

