

***Appendix A***

***Lake Levels***

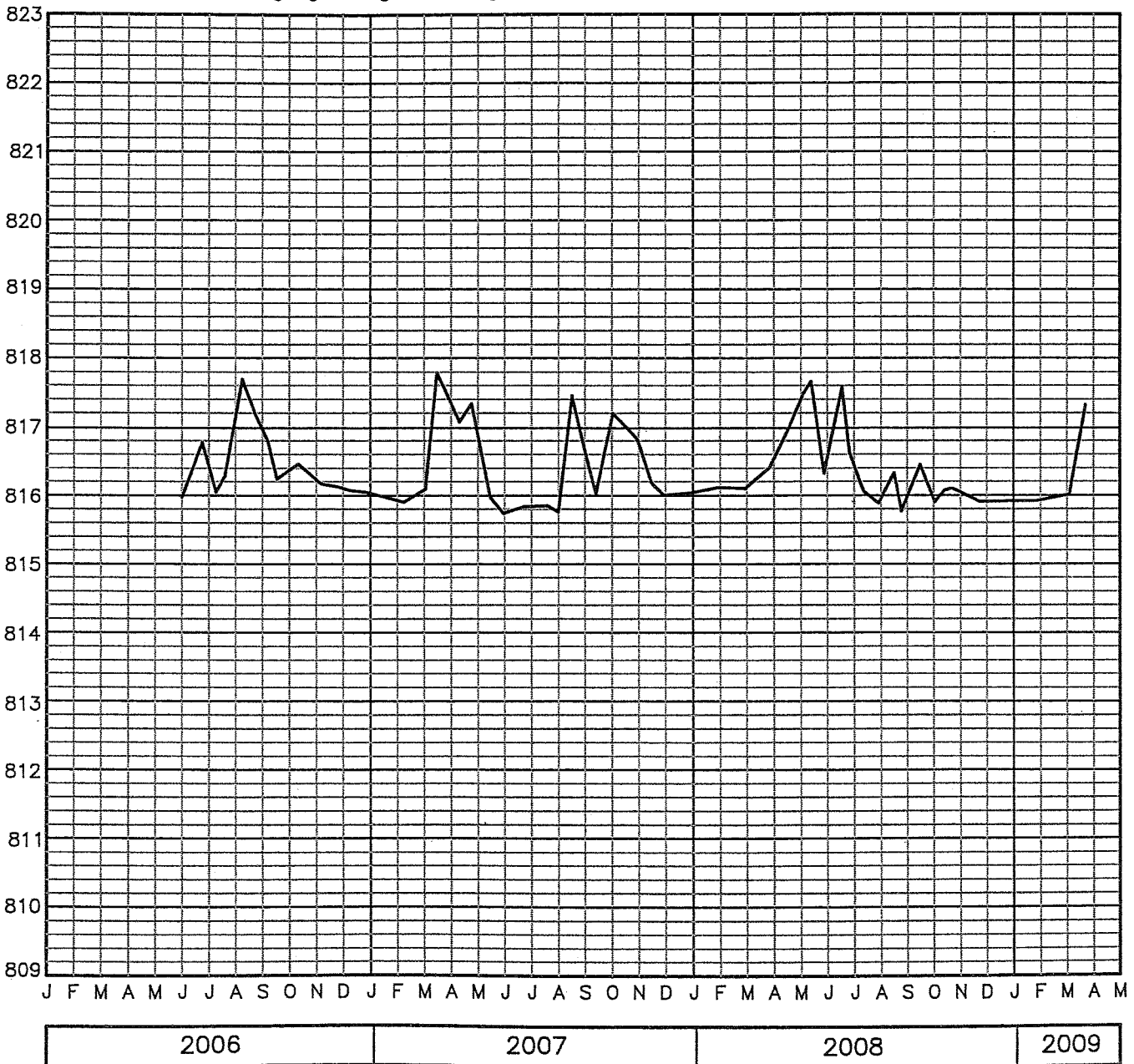
# LAKE GAUGING PROGRAM

**PROJECT:** Bassett Creek Watershed Management Commission

**LOCATION:** Bassett Creek Main Stem—Upstream of T.H. 55 Control Structure,  
Golden Valley

Normal Water Level: 815.5      Highest Recorded:  
100-Year water Level: 826.0      Lowest Recorded:

Note: Gauging Program Began June 2006 at This Station.



4303011 1 8/17/09 1 10 1011 04/16/2009 10/17/2009 10/17/2009 10/17/2009

# LAKE GAUGING PROGRAM

PROJECT: Bassett Creek Watershed Management Commission

LOCATION: Bassett Creek Park Pond, Crystal

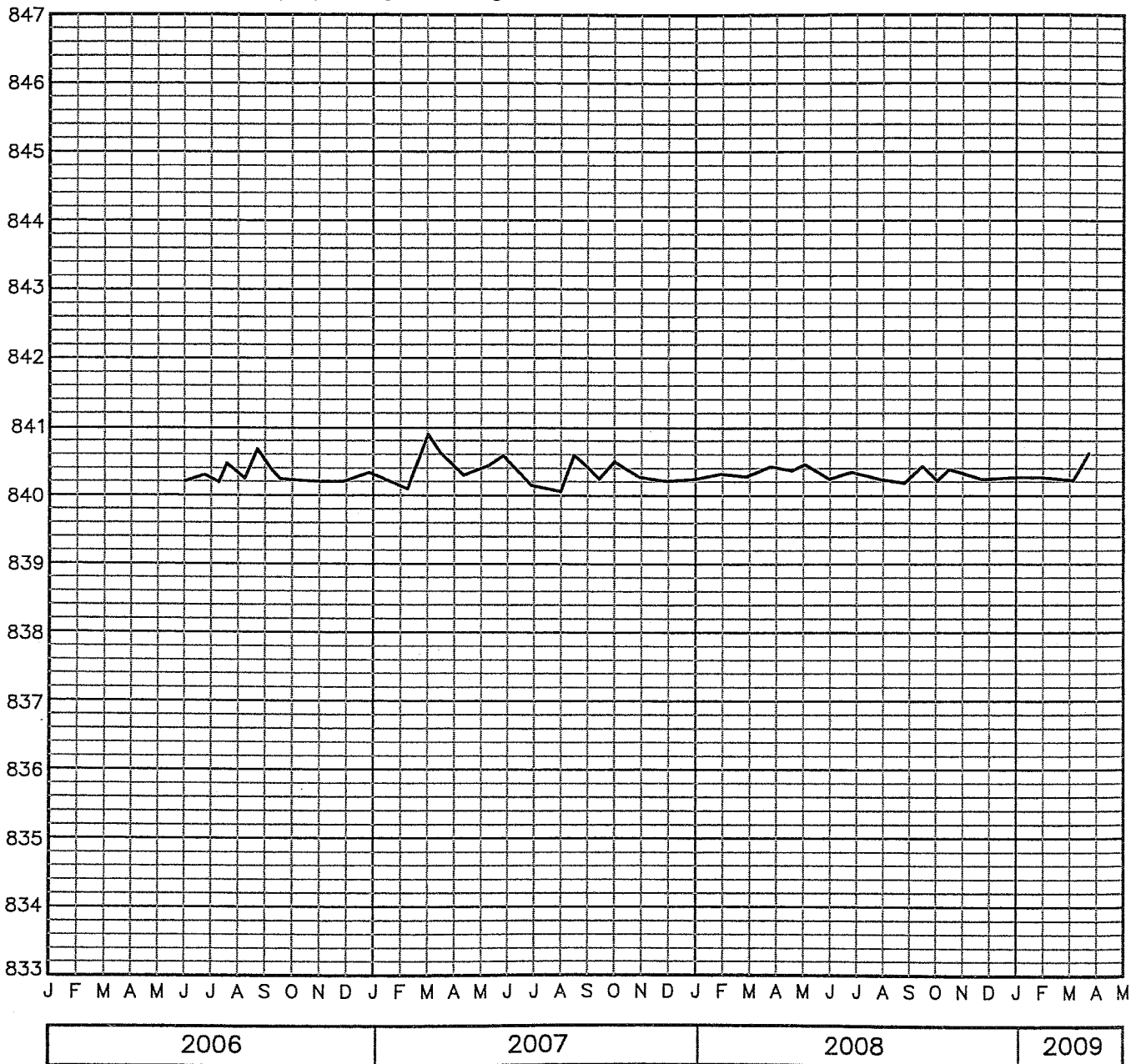
Normal Water Level: 840.4

Highest Recorded:

100-Year water Level: 849.0

Lowest Recorded:

Note: Gauging Program Began June 2006 at This Station.



RLG M:\CAD\2327051\26352\_3.DWG Plot at 1 03/27/2009 11:29:54

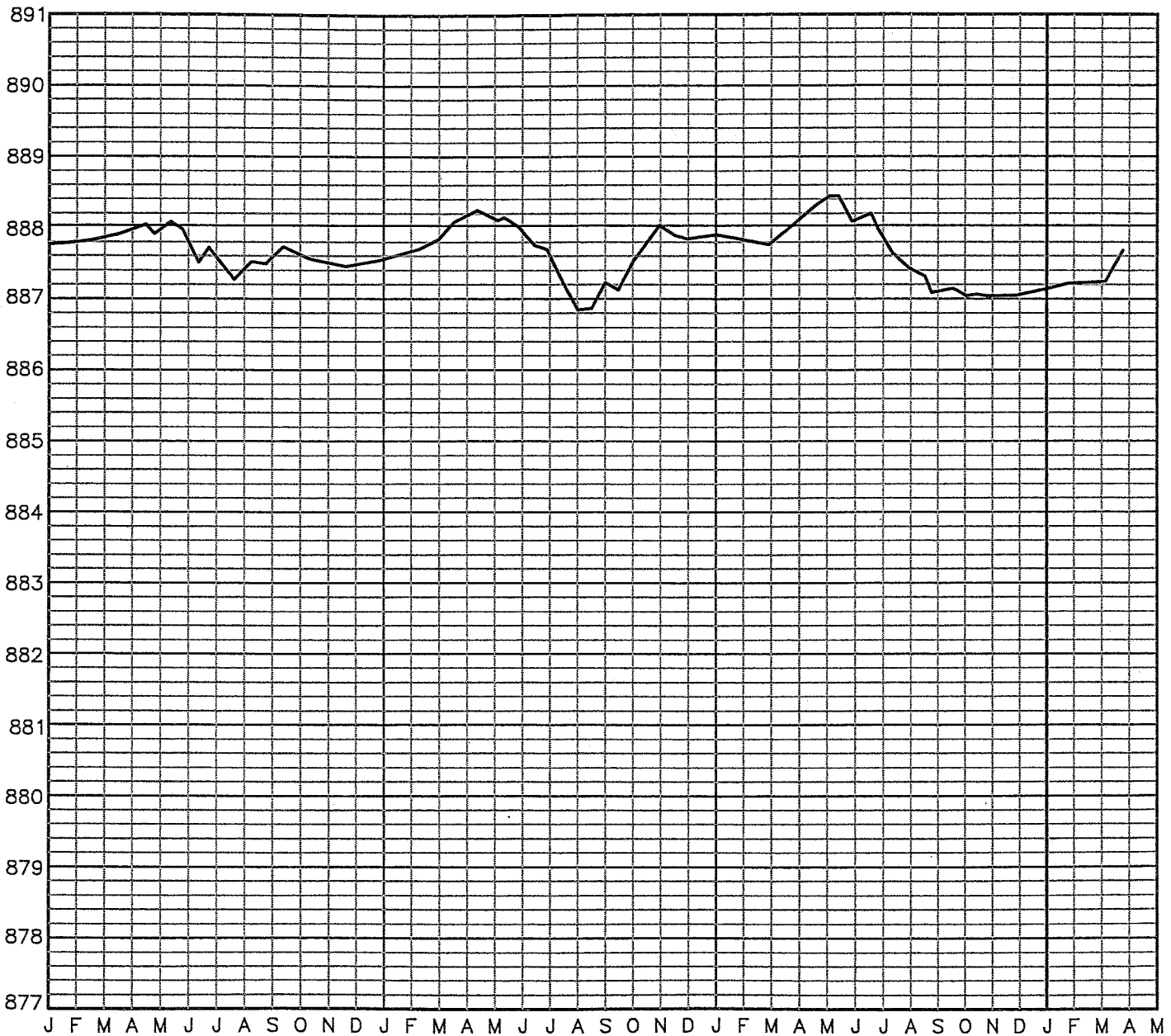
# LAKE GAUGING PROGRAM

PROJECT: Bassett Creek Watershed Management Commission

LOCATION: Westwood Lake, St. Louis Park

Normal Water Level: ---  
100-Year water Level: 889.0

Highest Recorded: 889.1 (8/4/87)  
Lowest Recorded: 884.2 (2/15/77)



RLG M:\CAD\2327051\8537\_12.DWG Plot at 1 03/27/2009 11:43:29

2006	2007	2008	2009
------	------	------	------

# LAKE GAUGING PROGRAM

PROJECT: Bassett Creek Watershed Management Commission

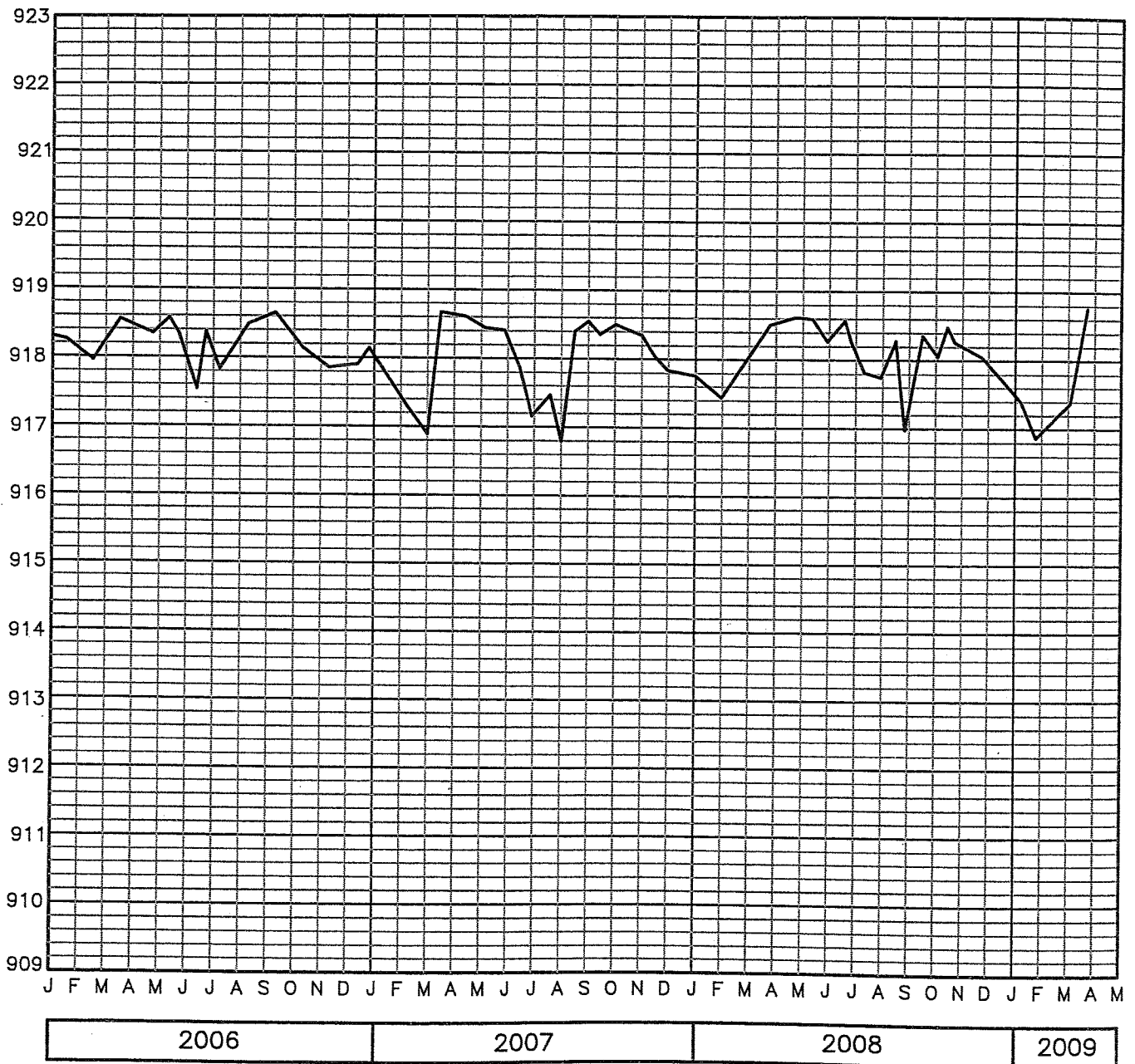
LOCATION: Crane Lake, Minnetonka

Normal Water Level: 917.1

Highest Recorded: 921.0 (9/18/95)

100-Year water Level: 919.5

Lowest Recorded: 915.9 (12/16/76)



# LAKE GAUGING PROGRAM

PROJECT: Bassett Creek Watershed Management Commission

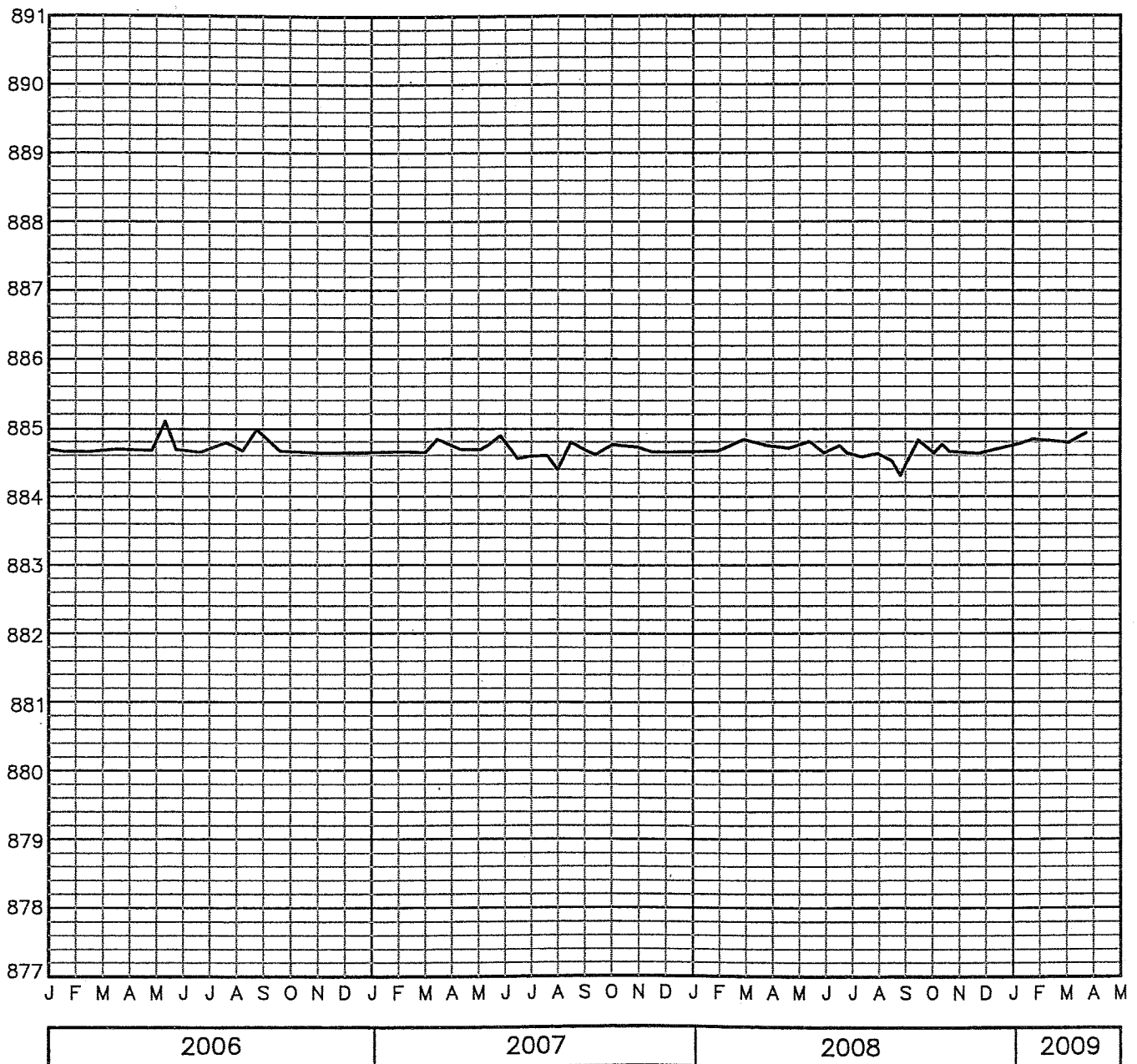
LOCATION: Northwood Lake, New Hope

Normal Water Level: 884.6

Highest Recorded: 891.2 (7/87)

100-Year water Level: 889.5

Lowest Recorded: 883.9 (8/16/00)



RLG M:\CAD\2327051\B540\_12.DWG Plot at 1 03/27/2009 12:01:53

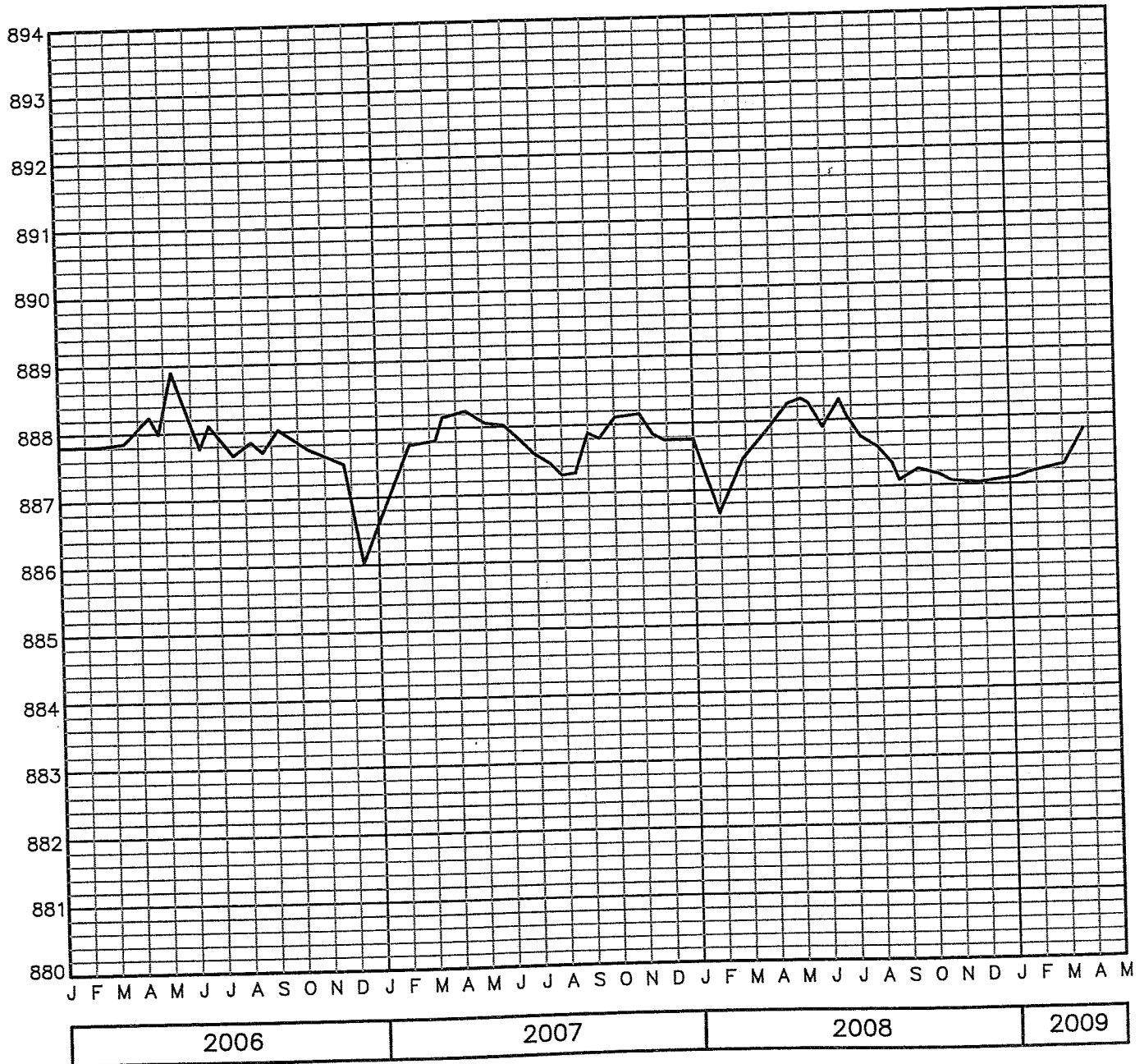
# LAKE GAUGING PROGRAM

PROJECT: Bassett Creek Watershed Management Commission

LOCATION: Medicine Lake, Plymouth

Normal Water Level: 887.7  
100-Year water Level: 890.3

Highest Recorded: 890.0 (7/7/92) BCWMC  
890.7 (7/15/51) DNR  
Lowest Recorded: 885.6 (2/15/77)



RLG M:\CAD\2327051\8541\_12.DWG Plot at 1 03/27/2009 12:08:00

# LAKE GAUGING PROGRAM

**PROJECT:** Bassett Creek Watershed Management Commission

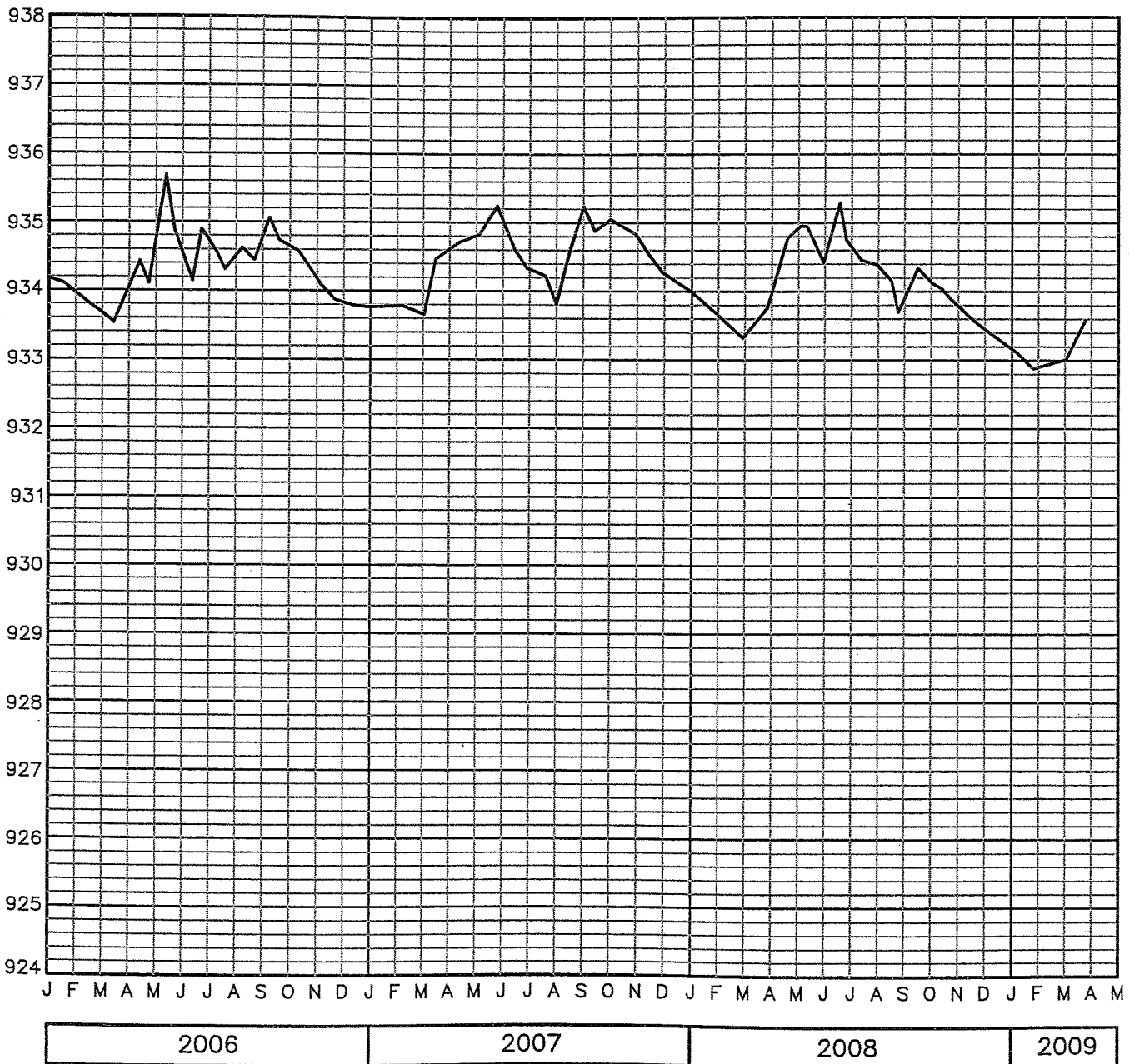
**LOCATION:** Parker's Lake, Plymouth

Normal Water Level: 934.0

Highest Recorded: 941.2 (7/2/75)

100-Year water Level: 937.9

Lowest Recorded: 929.6 (3/9/89)



RLG M:\CAD\2327051\8539\_12.DWG Plot at 1 03/27/2009 12:19:31



# LAKE GAUGING PROGRAM

PROJECT: Bassett Creek Watershed Management Commission

LOCATION: Sweeney Lake, Golden Valley

Normal Water Level: 827.5

Highest Recorded: 830.1 (6/25/03)

100-Year water Level: 831.5

Lowest Recorded: 826.3 (8/19/58) DNR

RLG M:\CAD\2327051\8538\_12.DWG Plot at 1 03/27/2009 12:26:40

